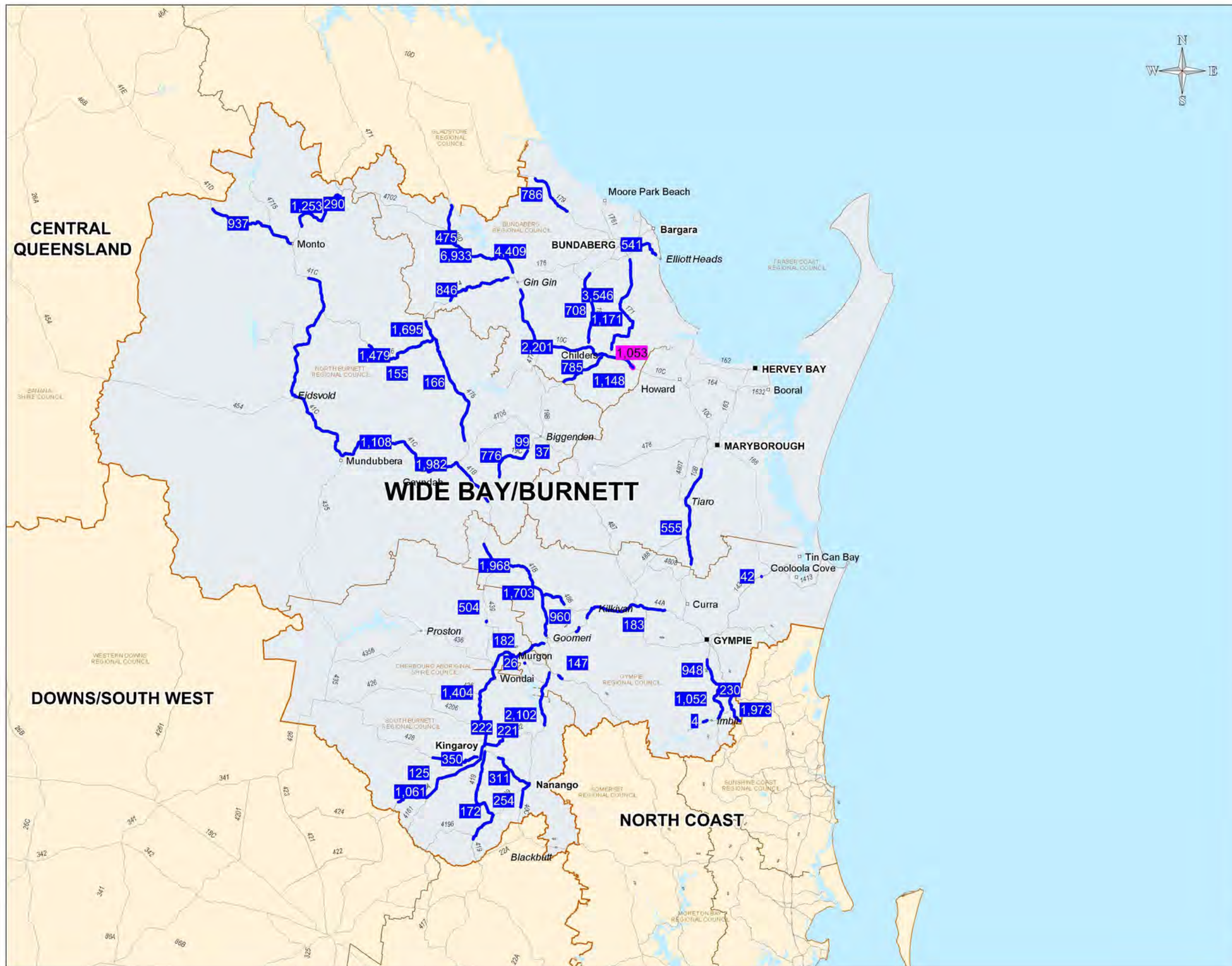


© The State of Queensland, 2010. © Plinney Bowes Software Pty Ltd, 2010. © OR Limited, 2010. Based on [Dataset - State Digital Road Network (SDRN)] provided with the permission of Plinney Bowes Software Pty Ltd (Current as at 04/10). [Dataset - Rail, Centre Line, May 2010] provided with the permission of OR Limited (intermediate government datasets).  
 Disclaimer: While every care is taken to ensure the accuracy of this data, Plinney Bowes Software Pty Ltd and/or the State of Queensland and/or OR Limited makes no representations or warranties about its accuracy, reliability, completeness or suitability for any particular purpose and disclaims all responsibility and all liability (including without limitation) for all expenses, losses, damages (including indirect or consequential damage) and costs which you might incur as a result of the data being inaccurate or incomplete in any way and for any reason.



16mm Aggregate		
2013	01_Mar_13	Month Total 13439 <i>Quarter Total 13439</i>
2013	01_Apr_13	Month Total 12115
2013	01_May_13	Month Total 9778
2013	01_Jun_13	Month Total 5086 <i>Quarter Total 26979</i>
2013	01_Jul_13	Month Total 8289
2013	01_Aug_13	Month Total 4312
2013	01_Sep_13	Month Total 878 <i>Quarter Total 13479</i>
2013	01_Oct_13	Month Total 383
2013	01_Nov_13	Month Total 367
2013	01_Dec_13	Month Total 32 <i>Quarter Total 782</i>
2014	01_Jan_14	Month Total 24
2014	01_Feb_14	Month Total 26
2014	01_Mar_14	Month Total 57 <i>Quarter Total 107</i>
2014	01_Apr_14	Month Total 110
2014	01_May_14	Month Total 185
2014	01_Jun_14	Month Total 220 <i>Quarter Total 515</i>
2014	01_Jul_14	Month Total 227
2014	01_Aug_14	Month Total 204
2014	01_Sep_14	Month Total 0 <i>Quarter Total 431</i>
2014	01_Oct_14	Month Total 0
2014	01_Nov_14	Month Total 0
2014	01_Dec_14	Month Total 0 <i>Quarter Total 0</i>
2015	01_Jan_15	Month Total 0
2015	01_Feb_15	Month Total 0
2015	01_Mar_15	Month Total 0 <i>Quarter Total 0</i>
2015	01_Apr_15	Month Total 0
2015	01_May_15	Month Total 0
2015	01_Jun_15	Month Total 0 <i>Quarter Total 0</i>
2015	01_Jul_15	Month Total 0
2015	01_Aug_15	Month Total 0
2015	01_Sep_15	Month Total 0 <i>Quarter Total 0</i>
2015	01_Oct_15	Month Total 0
2015	01_Nov_15	Month Total 0
2015	01_Dec_15	Month Total 0 <i>Quarter Total 0</i>
2016	01_Jan_16	Month Total 0

**Legend**

- Materials required 2012 (tonne)
- Materials required 2013 (tonne)
- Materials required 2014 (tonne)
- Materials required 2015 (tonne)
- State Controlled Roads
- Regional Boundaries
- Local Government Boundaries

**TOWNS:**

MAJOR CENTRE	(10,001 - )	■ BRISBANE
TOWN	( 2,501 - 10,000)	□ Longreach
	( 1,001 - 2,500)	□ Beerwah
	( 201 - 1,000)	□ Aramac
PLACE	( 0 - 200)	□ Bedourie
LOCALITY / HOMESTEAD		□ Bamoya

Branch/Unit :	<b>TNRP Mapping Section</b>
Projection/ Datum :	Geocentric Datum of Australia (GDA) 1994, Lat Long
File location :	C:\06 Field Implementation\06-04 GIS\Map Projects\Materials\Feb_Quarters\WBR\Maps WBR_16mm Aggregate WOR

**WBR**  
**Transport Network Reconstruction Program**  
**(TNRP)**

**16mm Aggregate**

Transport and Main Roads

Queensland Government

Plan No/ Job No:	Issue: <b>A</b>	Date: 03/04/2013
Drawn by: AL	Checked by:	

Material use by project for year 2012


PROJECT	ROAD	S_DATE	E_DATE	c_START	c_END	TOTAL
---------	------	--------	--------	---------	-------	-------

Material use by project for year 2013

PROJECT	ROAD	S_DATE	E_DATE	c_START	c_END	TOTAL
228/10B/652	10B	01/03/2013	20130723	35.68	73.78	555
211/10C/652	10C	01/03/2013	20130723	44.1	108.4	2201
211/10C/656	10C	28/06/2013	20140828	44.1	45.04	1148
211/10D/656	10D	01/03/2013	20130415	6.53	6.95	4409
211/10D/652	10D	01/03/2013	20130603	4.05	47.9	6933
211/10D/651	10D	01/03/2013	20130718	18.11	44	475
232/143/652	143	01/03/2013	20130320	37.42	37.52	42
211/171/652	171	01/03/2013	20130320	3.23	47.07	1171
211/171/651	171	01/03/2013	20130812	16.75	43	3546
211/172/652	172	01/03/2013	20130613	2.42	14.7	541
211/179/652	179	01/03/2013	20130405	20.67	39.2	786
211/19A/652	19A	01/03/2013	20131011	17.85	44.99	708
211/19B/652	19B	01/03/2013	20130608	1.28	19.8	785
249/19C/651	19C	01/03/2013	20130320	13.3	21.08	99
249/19C/652	19C	01/03/2013	20130425	8.15	26.95	776
261/40C/651	40C	01/03/2013	20130320	12.45	15.45	254
261/40C/652	40C	27/04/2013	20130504	10.92	37.32	311
261/419/652	419	01/03/2013	20130425	0.65	42.58	172
261/41A/652	41A	10/03/2013	20130409	24.07	32.53	2102
232/41A/652	41A	14/07/2013	20130803	24.07	45.15	2102
249/41B/652	41B	01/03/2013	20130623	67.64	98.7	1982
232/41B/652	41B	01/03/2013	20130731	0.86	50.43	1703
232/41B/651	41B	10/07/2013	20130829	23	46.55	1968
249/41C/651	41C	01/03/2013	20130321	2.64	133.76	1108
249/41D/652	41D	21/06/2013	20130819	0.48	37.61	937
261/4202/652	4202	01/03/2013	20130320	0	8	222
261/4202/656	4202	01/03/2013	20130415	0	2.08	221
261/428/652	428	01/03/2013	20130405	1.3	18.82	350
261/437/652	437	01/03/2013	20130320	1.66	1.88	26
261/439/656	439	01/03/2013	20130405	17.07	17.46	504
232/44A/651	44A	21/06/2013	20130711	47.5	49.5	960
232/44A/652	44A	25/07/2013	20130730	8.2	42.25	183
261/45A/652	45A	02/08/2013	20130916	66.12	109.9	1061
261/45A/651	45A	25/07/2013	20130730	83.02	83.31	125
232/45B/652	45B	01/03/2013	20130312	55.45	58.7	1404
261/45B/651	45B	07/09/2013	20130917	48.3	49.35	182
261/45B/652	45B	12/07/2013	20130831	0.05	58.7	1404
249/471/652	471	22/07/2013	20130805	96.3	123.8	1253
249/471/651	471	24/10/2013	20131114	112.34	113.03	290
249/474/652	474	07/03/2013	20130428	43.58	50.3	1695
211/474/652	474	27/05/2013	20130722	2.47	28.53	846
249/475/652	475	01/03/2013	20130320	11.22	55.54	166
249/476/651	476	02/07/2013	20130707	34.3	34.67	155
249/476/652	476	11/04/2013	20130525	27.21	58.48	1479
249/478/652	478	01/03/2013	20130405	59.64	59.74	37
232/483/651	483	01/03/2013	20130509	14.3	33.35	1052
232/483/652	483	01/03/2013	20130509	6.05	29.81	948
232/4832/652	4832	01/03/2013	20130312	3.95	5.65	4
232/485/651	485	01/03/2013	20130509	0.25	5	230
232/485/652	485	01/03/2013	20130608	1.8	11.77	1973
232/486/652	486	01/03/2013	20130509	12.22	21.89	948
232/491/652	491	21/06/2013	20130630	99.97	101.9	147

Material use by project for year 2014

PROJECT	ROAD	S_DATE	E_DATE	c_START	c_END	TOTAL
211/10C/656	10C	28/06/2013	20140828	44.1	45.04	1053


Branch/Unit : <b>TNRP Mapping Section</b>	<b>Wide Bay/Burnett</b> <b>Transport Network Reconstruction Program</b> <b>(TNRP)</b>  <b>16mm Aggregate</b>	 <b>Transport and Main Roads</b>	
Projection/ Datum : Geocentric Datum of Australia (GDA) 1994, Lat Long		Plan No/ Job No:	Issue: <b>A</b> Date: 03/04/2013
File location : C:\06 Field Implementation\06-04 GIS\Map Projects\Materials\Feb_Quarters\Maps WBR\WBR_16mm Aggregate_Project_WOR		Drawn by: AL	Checked by:

© The State of Queensland, 2010. © Pitney Bowes Software Pty Ltd, 2010. © QR Limited, 2010. Based on [Dataset - State Digital Road Network (SDRN)] provided with the permission of Pitney Bowes Software Pty Ltd (Current as at 04/10). [Dataset - Rail\_Centre\_Line, May 2010] provided with the permission of QR Limited and other state government datasets. Disclaimer: While every care is taken to ensure the accuracy of this data, Pitney Bowes Software Pty Ltd and/or the State of Queensland and/or QR Limited makes no representations or warranties about its accuracy, reliability, completeness or suitability for any particular purpose and disclaims all responsibility and all liability (including without limitation, liability in negligence) for all expenses, losses, damages (including indirect or consequential damage) and costs which you might incur as a result of the data being inaccurate or incomplete in any way and for any requirements may be subject to change

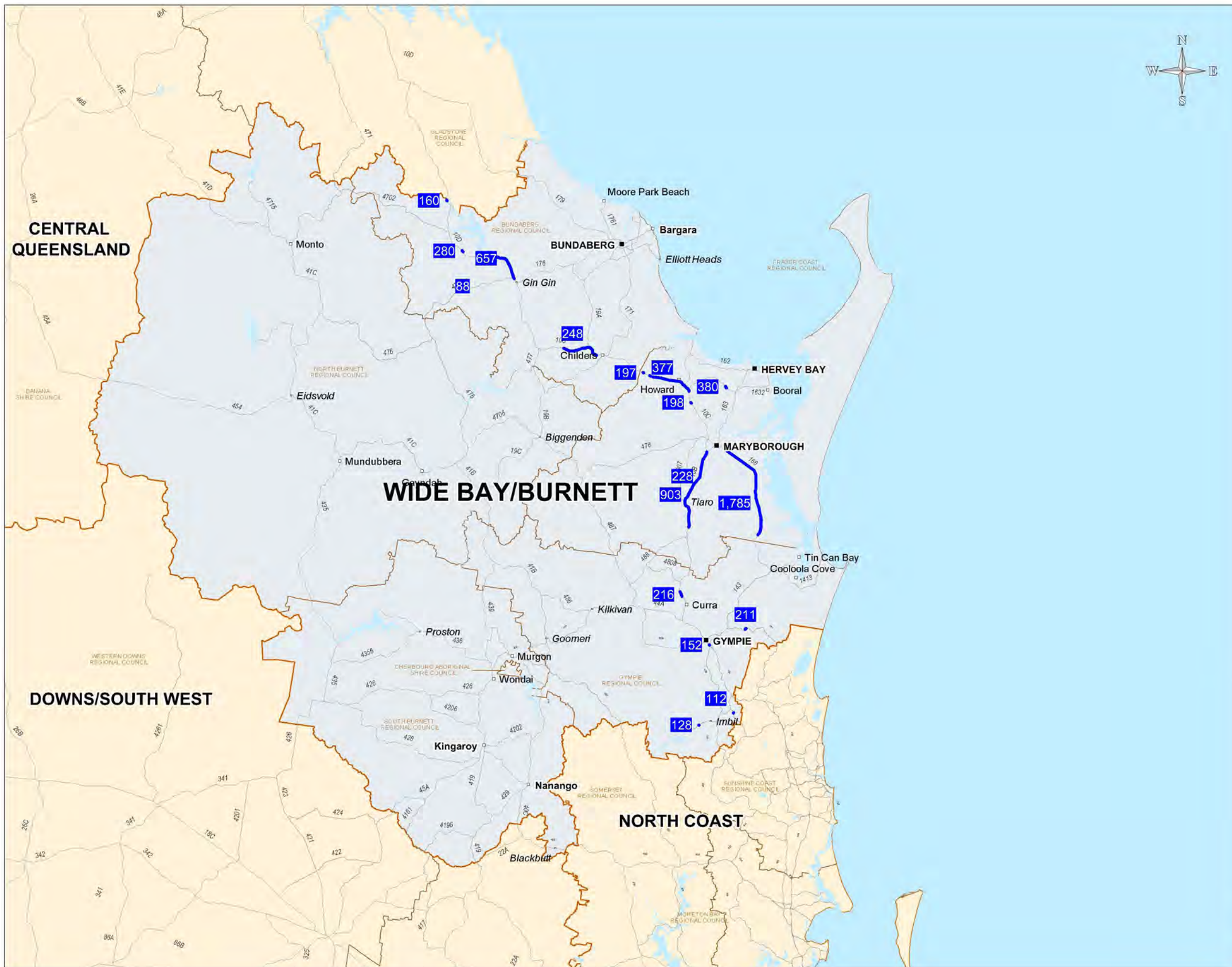
PROJECT ROAD S\_DATE E\_DATE c\_START c\_END TOTAL

Material use by project for year 2015

PROJECT ROAD S\_DATE E\_DATE c\_START c\_END TOTAL

Branch/Unit : <b>TNRP Mapping Section</b>	<b>Wide Bay/Burnett Transport Network Reconstruction Program (TNRP)</b>  <b>16mm Aggregate</b>	 Transport and Main Roads	
Projection/ Datum : Geocentric Datum of Australia (GDA) 1994, Lat Long			Plan No/ Job No:
File location : C:\06 Field Implementation\06-04 GIS\Map Projects\Materials\Feb_Quarters\Maps WBRWBR_16mm Aggregate_Project_WOR		Drawn by: AL	Checked by:

© The State of Queensland, 2010. © Pinesy Bowes Software Pty Ltd, 2010. © OR Limited, 2010. Based on [Dataset - State Digital Road Network (SDRN)] provided with the permission of Pinesy Bowes Software Pty Ltd (Current as at 04/10/10). [Dataset - Rail - Centre\_Line\_May\_2010] provided with the permission of OR Limited. Intermediate government datasets. Disclaimer: While every care is taken to ensure the accuracy of this data, Pinesy Bowes Software Pty Ltd and/or the State of Queensland and/or OR Limited makes no representations or warranties about its accuracy, reliability, completeness or suitability for any particular purpose and disclaims all responsibility and all liability (including without limitation liability in negligence) for all expenses, losses, damages (including indirect or consequential damage) and costs which you might incur as a result of the data being inaccurate or incomplete in any way and for any reason.



Aggregate (cover Aggregate)		
2013	01_Mar_13	Month Total 496 <i>Quarter Total 496</i>
2013	01_Apr_13	Month Total 1022
2013	01_May_13	Month Total 1052
2013	01_Jun_13	Month Total 556 <i>Quarter Total 2630</i>
2013	01_Jul_13	Month Total 1320
2013	01_Aug_13	Month Total 854
2013	01_Sep_13	Month Total 809 <i>Quarter Total 2983</i>
2013	01_Oct_13	Month Total 321
2013	01_Nov_13	Month Total 172
2013	01_Dec_13	Month Total 0 <i>Quarter Total 493</i>
2014	01_Jan_14	Month Total 0
2014	01_Feb_14	Month Total 0
2014	01_Mar_14	Month Total 0 <i>Quarter Total 0</i>
2014	01_Apr_14	Month Total 0
2014	01_May_14	Month Total 0
2014	01_Jun_14	Month Total 0 <i>Quarter Total 0</i>
2014	01_Jul_14	Month Total 0
2014	01_Aug_14	Month Total 0
2014	01_Sep_14	Month Total 0 <i>Quarter Total 0</i>
2014	01_Oct_14	Month Total 0
2014	01_Nov_14	Month Total 0
2014	01_Dec_14	Month Total 0 <i>Quarter Total 0</i>
2015	01_Jan_15	Month Total 0
2015	01_Feb_15	Month Total 0
2015	01_Mar_15	Month Total 0 <i>Quarter Total 0</i>
2015	01_Apr_15	Month Total 0
2015	01_May_15	Month Total 0
2015	01_Jun_15	Month Total 0 <i>Quarter Total 0</i>
2015	01_Jul_15	Month Total 0
2015	01_Aug_15	Month Total 0
2015	01_Sep_15	Month Total 0 <i>Quarter Total 0</i>
2015	01_Oct_15	Month Total 0
2015	01_Nov_15	Month Total 0
2015	01_Dec_15	Month Total 0 <i>Quarter Total 0</i>
2016	01_Jan_16	Month Total 0

**Legend**

- Materials required 2012 (tonne)
- Materials required 2013 (tonne)
- Materials required 2014 (tonne)
- Materials required 2015 (tonne)
- State Controlled Roads
- Regional Boundaries
- Local Government Boundaries


**TOWNS:**

MAJOR CENTRE	(10,001 - )	■ BRISBANE
TOWN	( 2,501 - 10,000)	□ Longreach
	( 1,001 - 2,500)	□ Beerwah
PLACE	( 201 - 1,000)	□ Aramac
LOCALITY / HOMESTEAD	0 - 200)	□ Bedourie
		□ Bamoya

Branch/Unit :	<b>TNRP Mapping Section</b>
Projection/ Datum :	Geocentric Datum of Australia (GDA) 1994, Lat Long
File location :	C:\06 Field Implementation\06-04 GIS\Map Projects\Materials\Feb_Quarters\WBR\Maps WBR_AGGREGATE (Cover Aggregate) WOR

**WBR**  
**Transport Network Reconstruction Program**  
**(TNRP)**

**AGGREGATE (Cover Aggregate)**

 **Transport and Main Roads**

Plan No/ Job No:	Issue: <b>A</b>	Date: 03/04/2013
Drawn by: AL	Checked by:	

Material use by project for year 2012

PROJECT	ROAD	S_DATE	E_DATE	c_START	c_END	TOTAL
---------	------	--------	--------	---------	-------	-------

Material use by project for year 2013


PROJECT	ROAD	S_DATE	E_DATE	c_START	c_END	TOTAL
232/10A/653	10A	28/06/2013	20130717	143.36	143.55	152
228/10B/653	10B	01/08/2013	20131122	50.09	80.91	903
232/10B/653	10B	07/07/2013	20130803	21.7	23.7	216
228/10B/657	10B	21/04/2013	20130519	71.46	71.79	228
228/10C/656	10C	06/04/2013	20130511	36.65	37.03	282
228/10C/653	10C	12/05/2013	20130605	15.82	16.12	198
228/10C/655	10C	25/06/2013	20130811	20.19	35.74	377
211/10C/655	10C	26/04/2013	20130527	59.45	73.89	248
228/10C/657	10C	30/04/2013	20130524	39.51	39.8	197
211/10D/660	10D	01/09/2013	20130921	50.1	50.35	160
211/10D/655	10D	21/06/2013	20130911	1.58	18.28	657
211/10D/658	10D	28/06/2013	20130802	27.9	28.5	280
232/141/653	141	06/04/2013	20130502	8	8.5	211
228/164/653	164	11-Jan-13 A	20130417	17.05	17.85	380
228/166/653	166	02-Nov-12 A	20131010	6.03	43	1785
211/474/656	474	11/09/2013	20130922	15.1	15.19	88
232/4832/653	4832	06/04/2013	20130422	7.17	7.27	128
232/485/653	485	03/06/2013	20130617	7.3	7.4	112

Material use by project for year 2014

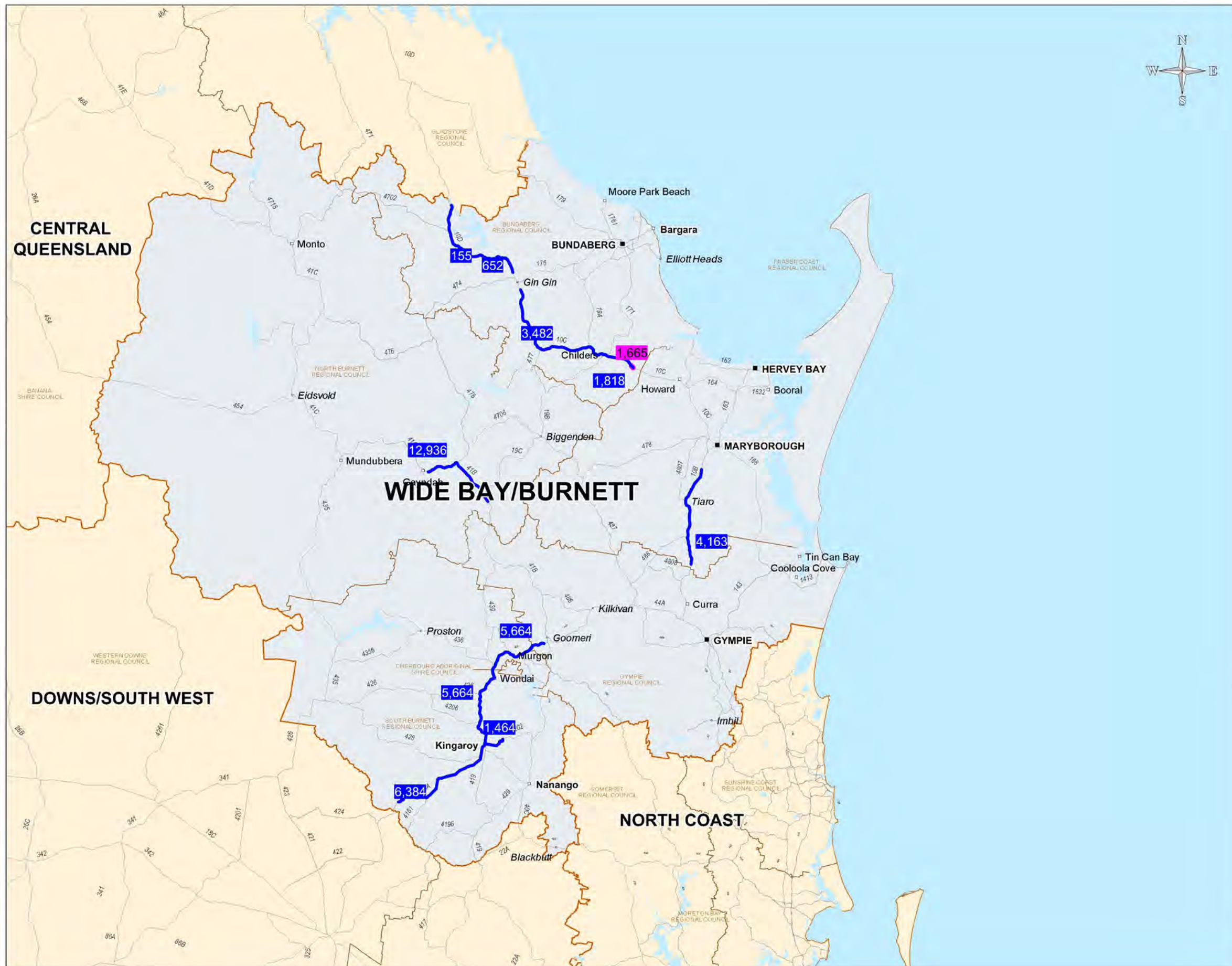
PROJECT	ROAD	S_DATE	E_DATE	c_START	c_END	TOTAL
---------	------	--------	--------	---------	-------	-------

Material use by project for year 2015

PROJECT	ROAD	S_DATE	E_DATE	c_START	c_END	TOTAL
---------	------	--------	--------	---------	-------	-------

Branch/Unit : <b>TNRP Mapping Section</b>	<b>Wide Bay/Burnett Transport Network Reconstruction Program (TNRP)</b>  <b>AGGREGATE (Cover Aggregate)</b>	 Transport and Main Roads	
Projection/ Datum : Geocentric Datum of Australia (GDA) 1994, Lat Long		Plan No/ Job No:	Issue: <b>A</b> Date: 03/04/2013
File location : C:\06 Field Implementation\06-04 GIS\Map Projects\Materials\Feb_Quarters\Maps WBRWBR_AGGREGATE (Cover Aggregate)_Project_WOR		Drawn by: AL	Checked by:

© The State of Queensland, 2010. © Pinesy Bowes Software Pty Ltd, 2010. © OR Limited, 2010. Based on [Dataset - State Digital Road Network (SDRN)] provided with the permission of Pinesy Bowes Software Pty Ltd (Current as at 04/10/10). [Dataset - Rail - Centre Line, May 2010] provided with the permission of OR Limited. Intermediate government datasets. Disclaimer: While every care is taken to ensure the accuracy of this data, Pinesy Bowes Software Pty Ltd and/or the State of Queensland and/or OR Limited makes no representations or warranties about its accuracy, reliability, completeness or suitability for any particular purpose and disclaims all responsibility and all liability (including without limitation liability in negligence) for all expenses, losses, damages (including indirect or consequential damage) and costs which you might incur as a result of the data being inaccurate or incomplete in any way and for any reason.



Asphalt		
2013	01_Mar_13	Month Total 10270 <i>Quarter Total 10270</i>
2013	01_Apr_13	Month Total 4988
2013	01_May_13	Month Total 6659
2013	01_Jun_13	Month Total 6412 <i>Quarter Total 18059</i>
2013	01_Jul_13	Month Total 4220
2013	01_Aug_13	Month Total 8079
2013	01_Sep_13	Month Total 2503 <i>Quarter Total 14802</i>
2013	01_Oct_13	Month Total 360
2013	01_Nov_13	Month Total 305
2013	01_Dec_13	Month Total 50 <i>Quarter Total 715</i>
2014	01_Jan_14	Month Total 38
2014	01_Feb_14	Month Total 41
2014	01_Mar_14	Month Total 90 <i>Quarter Total 169</i>
2014	01_Apr_14	Month Total 174
2014	01_May_14	Month Total 292
2014	01_Jun_14	Month Total 348 <i>Quarter Total 814</i>
2014	01_Jul_14	Month Total 360
2014	01_Aug_14	Month Total 322
2014	01_Sep_14	Month Total 0 <i>Quarter Total 682</i>
2014	01_Oct_14	Month Total 0
2014	01_Nov_14	Month Total 0
2014	01_Dec_14	Month Total 0 <i>Quarter Total 0</i>
2015	01_Jan_15	Month Total 0
2015	01_Feb_15	Month Total 0
2015	01_Mar_15	Month Total 0 <i>Quarter Total 0</i>
2015	01_Apr_15	Month Total 0
2015	01_May_15	Month Total 0
2015	01_Jun_15	Month Total 0 <i>Quarter Total 0</i>
2015	01_Jul_15	Month Total 0
2015	01_Aug_15	Month Total 0
2015	01_Sep_15	Month Total 0 <i>Quarter Total 0</i>
2015	01_Oct_15	Month Total 0
2015	01_Nov_15	Month Total 0
2015	01_Dec_15	Month Total 0 <i>Quarter Total 0</i>
2016	01_Jan_16	Month Total 0

**Legend**

- Materials required 2012 (tonne)
- Materials required 2013 (tonne)
- Materials required 2014 (tonne)
- Materials required 2015 (tonne)
- State Controlled Roads
- Regional Boundaries
- Local Government Boundaries

**TOWNS:**

MAJOR CENTRE	(10,001 - )	■ BRISBANE
TOWN	( 2,501 - 10,000)	□ Longreach
	( 1,001 - 2,500)	□ Beerwah
	( 201 - 1,000)	□ Aramac
PLACE	( 0 - 200)	□ Bedourie
LOCALITY / HOMESTEAD		□ Bamoya

Branch/Unit :	<b>TNRP Mapping Section</b>
Projection/ Datum :	Geocentric Datum of Australia (GDA) 1994, Lat Long
File location :	C:\06 Field Implementation\06-04 GIS\Map Projects\Materials\Feb_Quarters\WBR\Maps WBR_ASPHALT.WOR

**WBR**  
**Transport Network Reconstruction Program**  
**(TNRP)**

**ASPHALT**

Transport and Main Roads

Queensland Government

Plan No/ Job No:	Issue: <b>A</b>	Date: 03/04/2013
Drawn by: AL	Checked by:	

Material use by project for year 2012

PROJECT	ROAD	S_DATE	E_DATE	c_START	c_END	TOTAL
---------	------	--------	--------	---------	-------	-------

Material use by project for year 2013


PROJECT	ROAD	S_DATE	E_DATE	c_START	c_END	TOTAL
228/10B/652	10B	01/03/2013	20130723	35.68	73.78	4163
211/10C/652	10C	01/03/2013	20130723	44.1	108.4	3482
211/10C/656	10C	28/06/2013	20140828	44.1	45.04	1818
211/10D/656	10D	01/03/2013	20130415	6.53	6.95	652
211/10D/652	10D	01/03/2013	20130603	4.05	47.9	155
249/41B/652	41B	01/03/2013	20130623	67.64	98.7	12936
261/4202/652	4202	01/03/2013	20130320	0	8	1464
261/4202/656	4202	01/03/2013	20130415	0	2.08	1464
261/45A/652	45A	02/08/2013	20130916	66.12	109.9	6384
232/45B/652	45B	01/03/2013	20130312	55.45	58.7	5664
261/45B/652	45B	12/07/2013	20130831	0.05	58.7	5664

Material use by project for year 2014

PROJECT	ROAD	S_DATE	E_DATE	c_START	c_END	TOTAL
211/10C/656	10C	28/06/2013	20140828	44.1	45.04	1665

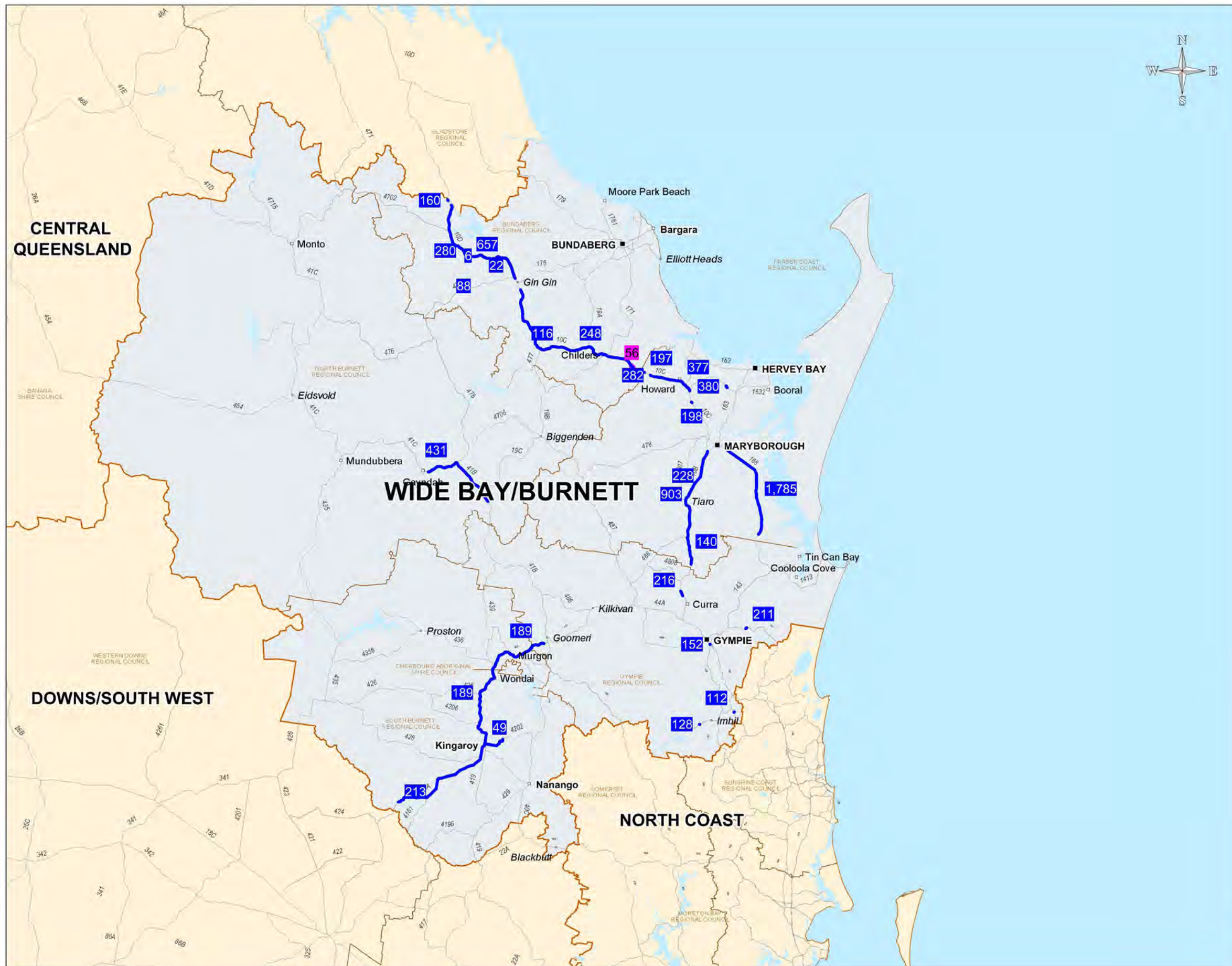
Material use by project for year 2015

PROJECT	ROAD	S_DATE	E_DATE	c_START	c_END	TOTAL
---------	------	--------	--------	---------	-------	-------

Branch/Unit : <b>TNRP Mapping Section</b>	<b>Wide Bay/Burnett Transport Network Reconstruction Program (TNRP)</b>  <b>ASPHALT</b>	 <b>Transport and Main Roads</b>	
Projection/ Datum : Geocentric Datum of Australia (GDA) 1994, Lat Long		Plan No/ Job No:	Issue: <b>A</b> Date: <b>03/04/2013</b>
File location : C:\06 Field Implementation\06-04 GIS\Map Projects\Materials\Feb_Quarters\Maps WBRWBR_ASPHALT_Project_WOR		Drawn by: AL	Checked by:

© The State of Queensland, 2010. © Pitney Bowes Software Pty Ltd, 2010. © QR Limited, 2010. Based on [Dataset - State Digital Road Network (SDRN)] provided with the permission of Pitney Bowes Software Pty Ltd (Current as at 04/10). [Dataset - Rail\_Centre\_Line, May 2010] provided with the permission of QR Limited and other state government datasets.  
Disclaimer: While every care is taken to ensure the accuracy of this data, Pitney Bowes Software Pty Ltd and/or the State of Queensland and/or QR Limited makes no representations or warranties about its accuracy, reliability, completeness or suitability for any particular purpose and disclaims all responsibility and all liability (including without limitation, liability in negligence) for all expenses, losses, damages (including indirect or consequential damage) and costs which you might incur as a result of the data being inaccurate or incomplete in any way and for any requirements may be subject to change

© The State of Queensland, 2010. © Pinesy Bowes Software Pty Ltd, 2010. © OR Limited, 2010. Based on [Dataset - State Digital Road Network (SDRN)] provided with the permission of Pinesy Bowes Software Pty Ltd (Current as at 04/10/2010). [Dataset - Rail, Centre\_Line, May 2010] provided with the permission of OR Limited. Intermediate government datasets. Disclaimer: While every care is taken to ensure the accuracy of this data, Pinesy Bowes Software Pty Ltd and/or the State of Queensland and/or OR Limited makes no representations or warranties about its accuracy, reliability, completeness or suitability for any particular purpose and disclaims all responsibility and all liability (including without limitation liability in negligence) for all expenses, losses, damages (including indirect or consequential damage) and costs which you might incur as a result of the data being inaccurate or incomplete in any way and for any reason.



Bitumen Additive		
2013	01_Mar_13	Month Total 839 <i>Quarter Total 839</i>
2013	01_Apr_13	Month Total 1189
2013	01_May_13	Month Total 1274
2013	01_Jun_13	Month Total 770 <i>Quarter Total 3233</i>
2013	01_Jul_13	Month Total 1462
2013	01_Aug_13	Month Total 1123
2013	01_Sep_13	Month Total 893 <i>Quarter Total 3478</i>
2013	01_Oct_13	Month Total 333
2013	01_Nov_13	Month Total 182
2013	01_Dec_13	Month Total 2 <i>Quarter Total 517</i>
2014	01_Jan_14	Month Total 1
2014	01_Feb_14	Month Total 1
2014	01_Mar_14	Month Total 3 <i>Quarter Total 5</i>
2014	01_Apr_14	Month Total 6
2014	01_May_14	Month Total 10
2014	01_Jun_14	Month Total 12 <i>Quarter Total 28</i>
2014	01_Jul_14	Month Total 12
2014	01_Aug_14	Month Total 11
2014	01_Sep_14	Month Total 0 <i>Quarter Total 23</i>
2014	01_Oct_14	Month Total 0
2014	01_Nov_14	Month Total 0
2014	01_Dec_14	Month Total 0 <i>Quarter Total 0</i>
2015	01_Jan_15	Month Total 0
2015	01_Feb_15	Month Total 0
2015	01_Mar_15	Month Total 0 <i>Quarter Total 0</i>
2015	01_Apr_15	Month Total 0
2015	01_May_15	Month Total 0
2015	01_Jun_15	Month Total 0 <i>Quarter Total 0</i>
2015	01_Jul_15	Month Total 0
2015	01_Aug_15	Month Total 0
2015	01_Sep_15	Month Total 0 <i>Quarter Total 0</i>
2015	01_Oct_15	Month Total 0
2015	01_Nov_15	Month Total 0
2015	01_Dec_15	Month Total 0 <i>Quarter Total 0</i>
2016	01_Jan_16	Month Total 0

**Legend**

- Materials required 2012 (litre)
- Materials required 2013 (litre)
- Materials required 2014 (litre)
- Materials required 2015 (litre)
- State Controlled Roads
- Regional Boundaries
- Local Government Boundaries

**TOWNS:**

MAJOR CENTRE	(10,001 - )	■ BRISBANE
TOWN	( 2,501 - 10,000)	□ Longreach
	( 1,001 - 2,500)	□ Beerwah
PLACE	( 201 - 1,000)	□ Aramac
LOCALITY / HOMESTEAD	0 - 200)	□ Bedourie
		□ Bamoya

Branch/Unit :	<b>TNRP Mapping Section</b>
Projection/ Datum :	Geocentric Datum of Australia (GDA) 1994, Lat Long
File location :	C:\06 Field Implementation\06-04 GIS\Map Projects\Materials\Feb_Quarters\WBR\Maps WBR_BITUMEN ADDITIVE.WOR

**WBR**  
**Transport Network Reconstruction Program**  
**(TNRP)**

**BITUMEN ADDITIVE**

Transport and Main Roads

Plan No/ Job No:	Issue: <b>A</b>	Date: 03/04/2013
Drawn by: AL	Checked by:	

Material use by project for year 2012

PROJECT	ROAD	S_DATE	E_DATE	c_START	c_END	TOTAL
---------	------	--------	--------	---------	-------	-------

Material use by project for year 2013


PROJECT	ROAD	S_DATE	E_DATE	c_START	c_END	TOTAL
232/10A/653	10A	28/06/2013	20130717	143.36	143.55	152
228/10B/652	10B	01/03/2013	20130723	35.68	73.78	140
228/10B/653	10B	01/08/2013	20131122	50.09	80.91	903
232/10B/653	10B	07/07/2013	20130803	21.7	23.7	216
228/10B/657	10B	21/04/2013	20130519	71.46	71.79	228
211/10C/652	10C	01/03/2013	20130723	44.1	108.4	116
228/10C/656	10C	06/04/2013	20130511	36.65	37.03	282
228/10C/653	10C	12/05/2013	20130605	15.82	16.12	198
228/10C/655	10C	25/06/2013	20130811	20.19	35.74	377
211/10C/655	10C	26/04/2013	20130527	59.45	73.89	248
211/10C/656	10C	28/06/2013	20140828	44.1	45.04	61
228/10C/657	10C	30/04/2013	20130524	39.51	39.8	197
211/10D/656	10D	01/03/2013	20130415	6.53	6.95	22
211/10D/652	10D	01/03/2013	20130603	4.05	47.9	6
211/10D/660	10D	01/09/2013	20130921	50.1	50.35	160
211/10D/655	10D	21/06/2013	20130911	1.58	18.28	657
211/10D/658	10D	28/06/2013	20130802	27.9	28.5	280
232/141/653	141	06/04/2013	20130502	8	8.5	211
228/164/653	164	11-Jan-13 A	20130417	17.05	17.85	380
228/166/653	166	02-Nov-12 A	20131010	6.03	43	1785
249/41B/652	41B	01/03/2013	20130623	67.64	98.7	431
261/4202/652	4202	01/03/2013	20130320	0	8	49
261/4202/656	4202	01/03/2013	20130415	0	2.08	49
261/45A/652	45A	02/08/2013	20130916	66.12	109.9	213
232/45B/652	45B	01/03/2013	20130312	55.45	58.7	189
261/45B/652	45B	12/07/2013	20130831	0.05	58.7	189
211/474/656	474	11/09/2013	20130922	15.1	15.19	88
232/4832/653	4832	06/04/2013	20130422	7.17	7.27	128
232/485/653	485	03/06/2013	20130617	7.3	7.4	112

Material use by project for year 2014

PROJECT	ROAD	S_DATE	E_DATE	c_START	c_END	TOTAL
211/10C/656	10C	28/06/2013	20140828	44.1	45.04	56

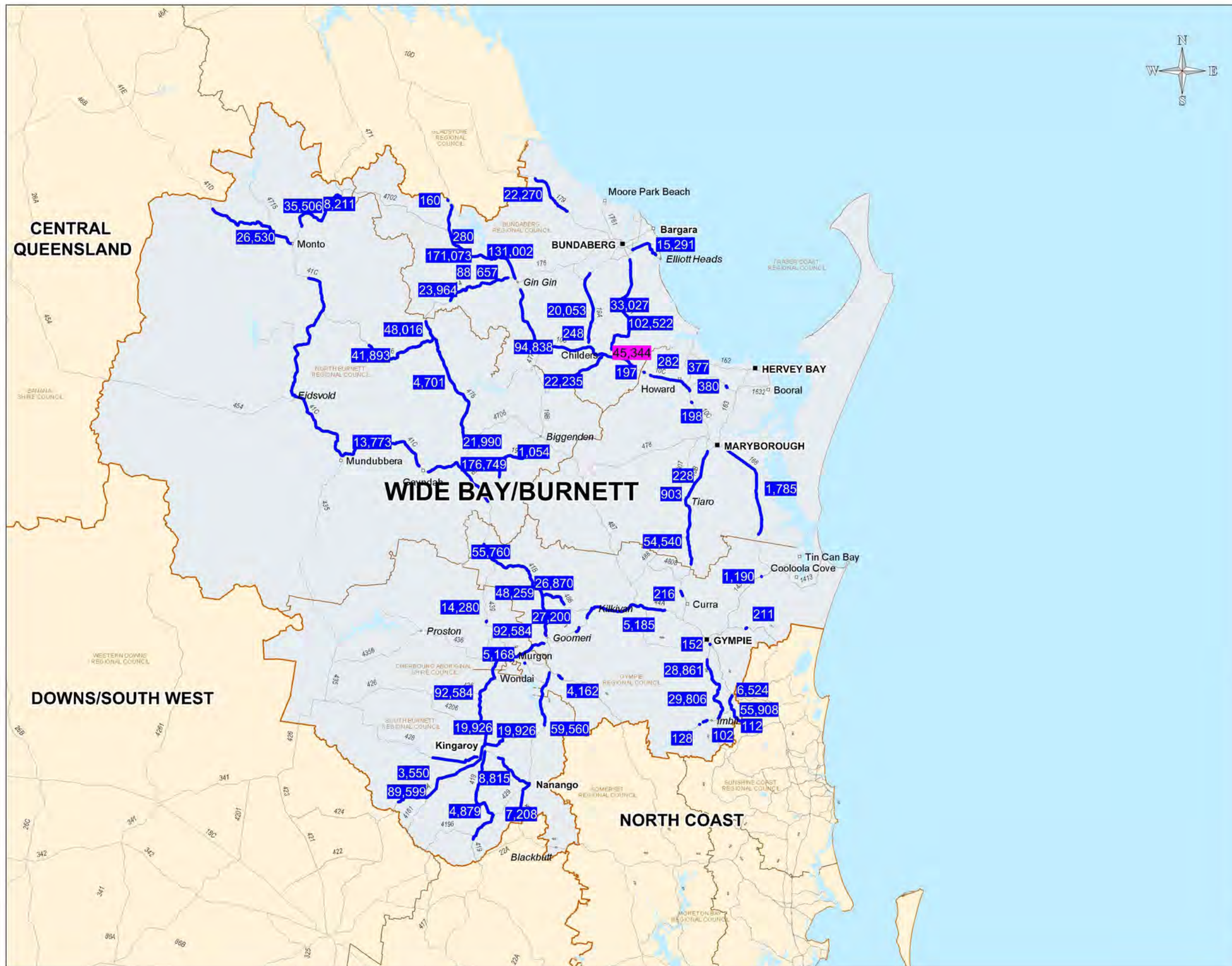
Material use by project for year 2015

PROJECT	ROAD	S_DATE	E_DATE	c_START	c_END	TOTAL
---------	------	--------	--------	---------	-------	-------

Branch/Unit : <b>TNRP Mapping Section</b>	<b>Wide Bay/Burnett Transport Network Reconstruction Program (TNRP)</b>	 <b>Transport and Main Roads</b>	
Projection/ Datum : Geocentric Datum of Australia (GDA) 1994, Lat Long		Plan No/ Job No:	Issue: <b>A</b> Date: <b>03/04/2013</b>
File location : C:\06 Field Implementation\06-04 GIS\Map Projects\Materials\Feb_Quarters\Maps WBRWBR_BITUMEN ADDITIVE_Project_WOR		<b>BITUMEN ADDITIVE</b>	

© The State of Queensland, 2010. © Pitney Bowes Software Pty Ltd, 2010. © QR Limited, 2010. Based on [Dataset - State Digital Road Network (SDRN)] provided with the permission of Pitney Bowes Software Pty Ltd (Current as at 04/10). [Dataset - Rail\_Centre\_Line, May 2010] provided with the permission of QR Limited and other state government datasets.  
Disclaimer: While every care is taken to ensure the accuracy of this data, Pitney Bowes Software Pty Ltd and/or the State of Queensland and/or QR Limited makes no representations or warranties about its accuracy, reliability, completeness or suitability for any particular purpose and disclaims all responsibility and all liability (including without limitation, liability in negligence) for all expenses, losses, damages (including indirect or consequential damage) and costs which you might incur as a result of the data being inaccurate or incomplete in any way and for any requirements may be subject to change

© The State of Queensland, 2010. © Pinyon Bowes Software Pty Ltd, 2010. © CR Limited, 2010. Based on [Dataset - State Digital Road Network (SDRN)] provided with the permission of Pinyon Bowes Software Pty Ltd (Current as at 04/10/10). [Dataset - Rail, Centre Line, May 2010] provided with the permission of CR Limited. All government datasets are provided with the permission of the State of Queensland and/or CR Limited. While every care is taken to ensure the accuracy of this data, Pinyon Bowes Software Pty Ltd and/or the State of Queensland make no representations or warranties about its accuracy, reliability, completeness or suitability for any particular purpose and disclaims all responsibility and all liability (including without limitation) for all expenses, losses, damages (including indirect or consequential damage) and costs which you might incur as a result of the data being inaccurate or incomplete in any way and for any reason.



Bitumen		
2013	01_Mar_13	Month Total 455687 <i>Quarter Total 455687</i>
2013	01_Apr_13	Month Total 384012
2013	01_May_13	Month Total 327622
2013	01_Jun_13	Month Total 203819 <i>Quarter Total 915453</i>
2013	01_Jul_13	Month Total 276093
2013	01_Aug_13	Month Total 198538
2013	01_Sep_13	Month Total 49043 <i>Quarter Total 523674</i>
2013	01_Oct_13	Month Total 14526
2013	01_Nov_13	Month Total 13397
2013	01_Dec_13	Month Total 1363 <i>Quarter Total 29286</i>
2014	01_Jan_14	Month Total 1027
2014	01_Feb_14	Month Total 1106
2014	01_Mar_14	Month Total 2450 <i>Quarter Total 4583</i>
2014	01_Apr_14	Month Total 4742
2014	01_May_14	Month Total 7962
2014	01_Jun_14	Month Total 9484 <i>Quarter Total 22188</i>
2014	01_Jul_14	Month Total 9800
2014	01_Aug_14	Month Total 8773
2014	01_Sep_14	Month Total 0 <i>Quarter Total 18573</i>
2014	01_Oct_14	Month Total 0
2014	01_Nov_14	Month Total 0
2014	01_Dec_14	Month Total 0 <i>Quarter Total 0</i>
2015	01_Jan_15	Month Total 0
2015	01_Feb_15	Month Total 0
2015	01_Mar_15	Month Total 0 <i>Quarter Total 0</i>
2015	01_Apr_15	Month Total 0
2015	01_May_15	Month Total 0
2015	01_Jun_15	Month Total 0 <i>Quarter Total 0</i>
2015	01_Jul_15	Month Total 0
2015	01_Aug_15	Month Total 0
2015	01_Sep_15	Month Total 0 <i>Quarter Total 0</i>
2015	01_Oct_15	Month Total 0
2015	01_Nov_15	Month Total 0
2015	01_Dec_15	Month Total 0 <i>Quarter Total 0</i>
2016	01_Jan_16	Month Total 0

**Legend**

- Materials required 2012 (litre)
- Materials required 2013 (litre)
- Materials required 2014 (litre)
- Materials required 2015 (litre)
- State Controlled Roads
- Regional Boundaries
- Local Government Boundaries

**TOWNS:**

MAJOR CENTRE	(10,001 - )	■ BRISBANE
TOWN	( 2,501 - 10,000)	□ Longreach
	( 1,001 - 2,500)	□ Beerwah
	( 201 - 1,000)	□ Aramac
PLACE	( 0 - 200)	□ Bedourie
LOCALITY / HOMESTEAD		□ Bamoya

Branch/Unit :	<b>TNRP Mapping Section</b>
Projection/ Datum :	Geocentric Datum of Australia (GDA) 1994, Lat Long
File location :	C:\06 Field Implementation\06-04 GIS\Map Projects\Materials\Feb_Quarters\WBR\Maps WBR_BITUMEN WOR

**WBR**  
**Transport Network Reconstruction Program**  
**(TNRP)**

**BITUMEN**

Transport and Main Roads

Queensland Government


Plan No/ Job No:	Issue: <b>A</b>	Date: 03/04/2013
Drawn by: AL	Checked by:	

Material use by project for year 2012

PROJECT	ROAD	S_DATE	E_DATE	c_START	c_END	TOTAL
---------	------	--------	--------	---------	-------	-------

Material use by project for year 2013

PROJECT	ROAD	S_DATE	E_DATE	c_START	c_END	TOTAL
232/10A/653	10A	28/06/2013	20130717	143.36	143.55	152
228/10B/652	10B	01/03/2013	20130723	35.68	73.78	54540
228/10B/653	10B	01/08/2013	20131122	50.09	80.91	903
232/10B/653	10B	07/07/2013	20130803	21.7	23.7	216
228/10B/657	10B	21/04/2013	20130519	71.46	71.79	228
211/10C/652	10C	01/03/2013	20130723	44.1	108.4	94838
228/10C/656	10C	06/04/2013	20130511	36.65	37.03	282
228/10C/653	10C	12/05/2013	20130605	15.82	16.12	198
228/10C/655	10C	25/06/2013	20130811	20.19	35.74	377
211/10C/655	10C	26/04/2013	20130527	59.45	73.89	248
211/10C/656	10C	28/06/2013	20140828	44.1	45.04	49493
228/10C/657	10C	30/04/2013	20130524	39.51	39.8	197
211/10D/656	10D	01/03/2013	20130415	6.53	6.95	131002
211/10D/652	10D	01/03/2013	20130603	4.05	47.9	171073
211/10D/651	10D	01/03/2013	20130718	18.11	44	13464
211/10D/660	10D	01/09/2013	20130921	50.1	50.35	160
211/10D/655	10D	21/06/2013	20130911	1.58	18.28	657
211/10D/658	10D	28/06/2013	20130802	27.9	28.5	280
232/141/653	141	06/04/2013	20130502	8	8.5	211
232/143/652	143	01/03/2013	20130320	37.42	37.52	1190
228/164/653	164	11-Jan-13 A	20130417	17.05	17.85	380
228/166/653	166	02-Nov-12 A	20131010	6.03	43	1785
211/171/652	171	01/03/2013	20130320	3.23	47.07	33027
211/171/651	171	01/03/2013	20130812	16.75	43	102522
211/172/652	172	01/03/2013	20130613	2.42	14.7	15291
211/179/652	179	01/03/2013	20130405	20.67	39.2	22270
211/19A/652	19A	01/03/2013	20131011	17.85	44.99	20053
211/19B/652	19B	01/03/2013	20130608	1.28	19.8	22235
249/19C/651	19C	01/03/2013	20130320	13.3	21.08	2792
249/19C/652	19C	01/03/2013	20130425	8.15	26.95	21990
261/40C/651	40C	01/03/2013	20130320	12.45	15.45	7208
261/40C/652	40C	27/04/2013	20130504	10.92	37.32	8815
261/419/652	419	01/03/2013	20130425	0.65	42.58	4879
261/41A/652	41A	10/03/2013	20130409	24.07	32.53	59560
232/41A/652	41A	14/07/2013	20130803	24.07	45.15	59560
249/41B/652	41B	01/03/2013	20130623	67.64	98.7	176749
232/41B/652	41B	01/03/2013	20130731	0.86	50.43	48259
232/41B/651	41B	10/07/2013	20130829	23	46.55	55760
249/41C/651	41C	01/03/2013	20130321	2.64	133.76	13773
249/41D/652	41D	21/06/2013	20130819	0.48	37.61	26530
261/4202/652	4202	01/03/2013	20130320	0	8	19926
261/4202/656	4202	01/03/2013	20130415	0	2.08	19926
261/428/652	428	01/03/2013	20130405	1.3	18.82	9894
261/437/652	437	01/03/2013	20130320	1.66	1.88	748
261/439/656	439	01/03/2013	20130405	17.07	17.46	14280
232/44A/651	44A	21/06/2013	20130711	47.5	49.5	27200
232/44A/652	44A	25/07/2013	20130730	8.2	42.25	5185
261/45A/652	45A	02/08/2013	20130916	66.12	109.9	89599
261/45A/651	45A	25/07/2013	20130730	83.02	83.31	3550
232/45B/652	45B	01/03/2013	20130312	55.45	58.7	92584
261/45B/651	45B	07/09/2013	20130917	48.3	49.35	5168
261/45B/652	45B	12/07/2013	20130831	0.05	58.7	92584
249/471/652	471	22/07/2013	20130805	96.3	123.8	35506
249/471/651	471	24/10/2013	20131114	112.34	113.03	8211
249/474/652	474	07/03/2013	20130428	43.58	50.3	48016
211/474/656	474	11/09/2013	20130922	15.1	15.19	88

Branch/Unit : <b>TNRP Mapping Section</b>	<b>Wide Bay/Burnett Transport Network Reconstruction Program (TNRP)</b>	 Transport and Main Roads	
Projection/ Datum : Geocentric Datum of Australia (GDA) 1994, Lat Long		Plan No/ Job No:	Issue: <b>A</b> Date: 03/04/2013
File location : C:\06 Field Implementation\06-04 GIS\Map Projects\Materials\Feb_Quarters\Maps WBRWBR_BITUMEN_Project_WOR		Drawn by: AL	Checked by:
<b>BITUMEN</b>			

© The State of Queensland, 2010. © Pitney Bowes Software Pty Ltd, 2010. © QR Limited, 2010. Based on [Dataset - State Digital Road Network (SDRN)] provided with the permission of Pitney Bowes Software Pty Ltd (Current as at 04/10). [Dataset - Rail\_Centre\_Line, May 2010] provided with the permission of QR Limited and other state government datasets. Disclaimer: While every care is taken to ensure the accuracy of this data, Pitney Bowes Software Pty Ltd and/or the State of Queensland and/or QR Limited makes no representations or warranties about its accuracy, reliability, completeness or suitability for any particular purpose and disclaims all responsibility and all liability (including without limitation, liability in negligence) for all expenses, losses, damages (including indirect or consequential damage) and costs which you might incur as a result of the data being inaccurate or incomplete in any way and for any requirements may be subject to change


PROJECT	ROAD	S_DATE	E_DATE	c_START	c_END	TOTAL
211/474/652	474	27/05/2013	20130722	2.47	28.53	23964
249/475/652	475	01/03/2013	20130320	11.22	55.54	4701
249/476/651	476	02/07/2013	20130707	34.3	34.67	4403
249/476/652	476	11/04/2013	20130525	27.21	58.48	41893
249/478/652	478	01/03/2013	20130405	59.64	59.74	1054
232/483/651	483	01/03/2013	20130509	14.3	33.35	29806
232/483/652	483	01/03/2013	20130509	6.05	29.81	28861
232/4832/652	4832	01/03/2013	20130312	3.95	5.65	102
232/4832/653	4832	06/04/2013	20130422	7.17	7.27	128
232/485/651	485	01/03/2013	20130509	0.25	5	6524
232/485/652	485	01/03/2013	20130608	1.8	11.77	55908
232/485/653	485	03/06/2013	20130617	7.3	7.4	112
232/486/652	486	01/03/2013	20130509	12.22	21.89	26870
232/491/652	491	21/06/2013	20130630	99.97	101.9	4162

Material use by project for year 2014

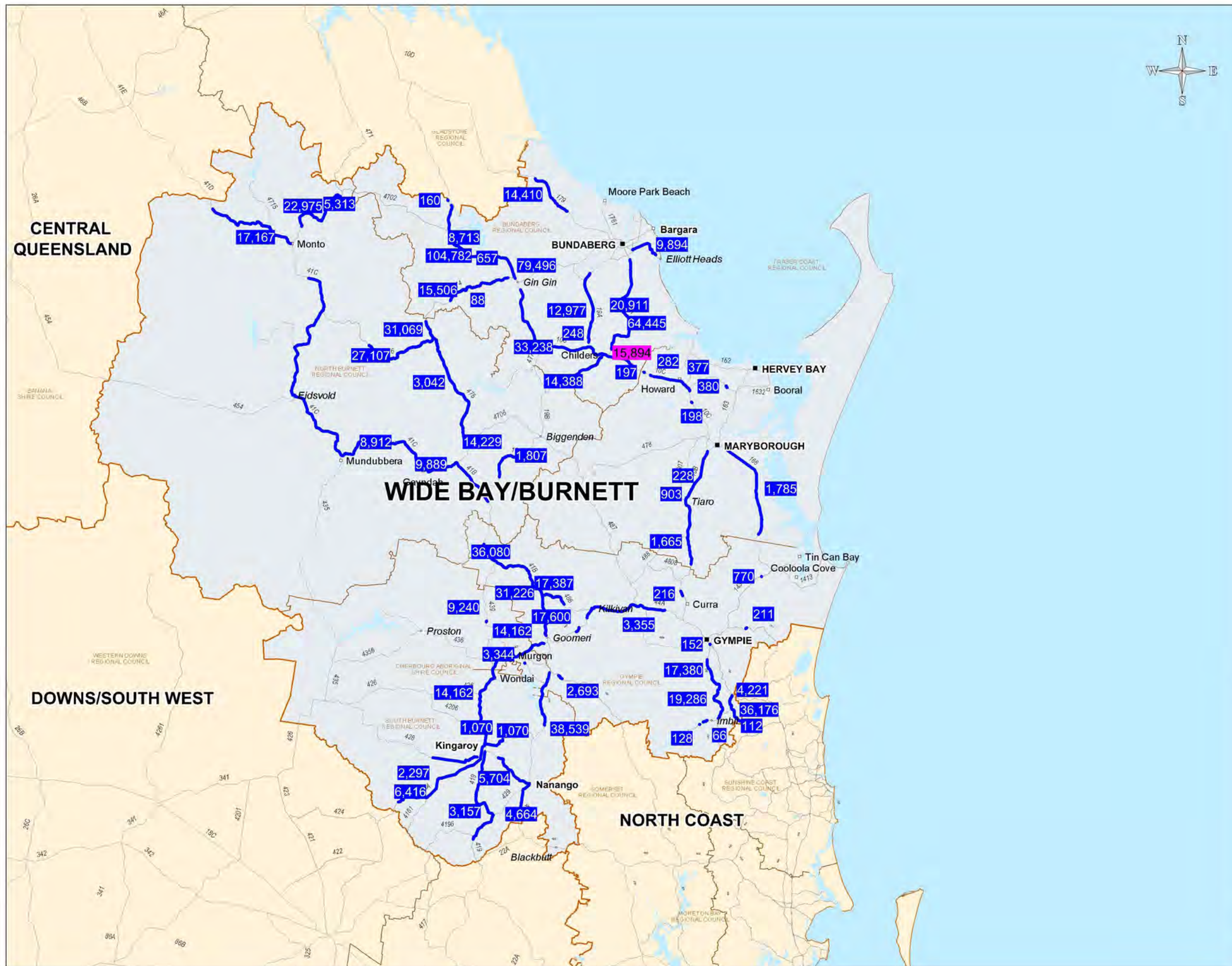
PROJECT	ROAD	S_DATE	E_DATE	c_START	c_END	TOTAL
211/10C/656	10C	28/06/2013	20140828	44.1	45.04	45344

Material use by project for year 2015

PROJECT	ROAD	S_DATE	E_DATE	c_START	c_END	TOTAL
---------	------	--------	--------	---------	-------	-------

Branch/Unit : <b>TNRP Mapping Section</b>	<b>Wide Bay/Burnett Transport Network Reconstruction Program (TNRP)</b>	 <b>Transport and Main Roads</b>	
Projection/ Datum : Geocentric Datum of Australia (GDA) 1994, Lat Long		<b>BITUMEN</b>	
File location : C:\06 Field Implementation\06-04 GIS\Map Projects\Materials\Feb_Quarters\Maps WBRWBR_BITUMEN_Project_WOR		Plan No/ Job No:	Issue: <b>A</b>
	Drawn by: AL	Checked by:	

© The State of Queensland, 2010. © Plinney Bowes Software Pty Ltd, 2010. © OR Limited, 2010. Based on [Dataset - State Digital Road Network (SDRN)] provided with the permission of Plinney Bowes Software Pty Ltd (Current as at 04/10). [Dataset - Rail, Centre Line, May 2010] provided with the permission of OR Limited. All government datasets are provided with the permission of OR Limited. OR Limited makes no representations or warranties about its accuracy, reliability, completeness or suitability for any particular purpose and disclaims all responsibility and all liability (including without limitation) for all expenses, losses, damages (including indirect or consequential damage) and costs which you might incur as a result of the data being inaccurate or incomplete in any way and for any reason.



Cut Back Bitumen		
2013	01_Mar_13	Month Total 210449 <i>Quarter Total 210449</i>
2013	01_Apr_13	Month Total 206269
2013	01_May_13	Month Total 155525
2013	01_Jun_13	Month Total 79626 <i>Quarter Total 441420</i>
2013	01_Jul_13	Month Total 144541
2013	01_Aug_13	Month Total 63338
2013	01_Sep_13	Month Total 11805 <i>Quarter Total 219684</i>
2013	01_Oct_13	Month Total 6606
2013	01_Nov_13	Month Total 6268
2013	01_Dec_13	Month Total 478 <i>Quarter Total 13352</i>
2014	01_Jan_14	Month Total 360
2014	01_Feb_14	Month Total 388
2014	01_Mar_14	Month Total 859 <i>Quarter Total 1607</i>
2014	01_Apr_14	Month Total 1662
2014	01_May_14	Month Total 2791
2014	01_Jun_14	Month Total 3324 <i>Quarter Total 7777</i>
2014	01_Jul_14	Month Total 3435
2014	01_Aug_14	Month Total 3075
2014	01_Sep_14	Month Total 0 <i>Quarter Total 6510</i>
2014	01_Oct_14	Month Total 0
2014	01_Nov_14	Month Total 0
2014	01_Dec_14	Month Total 0 <i>Quarter Total 0</i>
2015	01_Jan_15	Month Total 0
2015	01_Feb_15	Month Total 0
2015	01_Mar_15	Month Total 0 <i>Quarter Total 0</i>
2015	01_Apr_15	Month Total 0
2015	01_May_15	Month Total 0
2015	01_Jun_15	Month Total 0 <i>Quarter Total 0</i>
2015	01_Jul_15	Month Total 0
2015	01_Aug_15	Month Total 0
2015	01_Sep_15	Month Total 0 <i>Quarter Total 0</i>
2015	01_Oct_15	Month Total 0
2015	01_Nov_15	Month Total 0
2015	01_Dec_15	Month Total 0 <i>Quarter Total 0</i>
2016	01_Jan_16	Month Total 0

**Legend**

- Materials required 2012 (litre)
- Materials required 2013 (litre)
- Materials required 2014 (litre)
- Materials required 2015 (litre)
- State Controlled Roads
- Regional Boundaries
- Local Government Boundaries

**TOWNS:**

MAJOR CENTRE	(10,001 - )	■ BRISBANE
TOWN	( 2,501 - 10,000)	□ Longreach
	( 1,001 - 2,500)	□ Beerwah
	( 201 - 1,000)	□ Aramac
PLACE	( 0 - 200)	□ Bedourie
LOCALITY / HOMESTEAD		□ Bamoya

Branch/Unit :	<b>TNRP Mapping Section</b>
Projection/ Datum :	Geocentric Datum of Australia (GDA) 1994, Lat Long
File location :	C:\06 Field Implementation\06-04 GIS\Map Projects\Materials\Feb_Quarters\WBR\Maps WBR_CUT BACK BITUMEN WOR

**WBR  
Transport Network Reconstruction Program  
(TNRP)  
  
CUT BACK BITUMEN**

**Transport and Main Roads**


Plan No/ Job No:	Issue: <b>A</b>	Date: 03/04/2013
Drawn by: AL	Checked by:	

Material use by project for year 2012

PROJECT	ROAD	S_DATE	E_DATE	c_START	c_END	TOTAL
---------	------	--------	--------	---------	-------	-------

Material use by project for year 2013

PROJECT	ROAD	S_DATE	E_DATE	c_START	c_END	TOTAL
232/10A/653	10A	28/06/2013	20130717	143.36	143.55	152
228/10B/652	10B	01/03/2013	20130723	35.68	73.78	1665
228/10B/653	10B	01/08/2013	20131122	50.09	80.91	903
232/10B/653	10B	07/07/2013	20130803	21.7	23.7	216
228/10B/657	10B	21/04/2013	20130519	71.46	71.79	228
211/10C/652	10C	01/03/2013	20130723	44.1	108.4	33238
228/10C/656	10C	06/04/2013	20130511	36.65	37.03	282
228/10C/653	10C	12/05/2013	20130605	15.82	16.12	198
228/10C/655	10C	25/06/2013	20130811	20.19	35.74	377
211/10C/655	10C	26/04/2013	20130527	59.45	73.89	248
211/10C/656	10C	28/06/2013	20140828	44.1	45.04	17347
228/10C/657	10C	30/04/2013	20130524	39.51	39.8	197
211/10D/656	10D	01/03/2013	20130415	6.53	6.95	79496
211/10D/652	10D	01/03/2013	20130603	4.05	47.9	104782
211/10D/651	10D	01/03/2013	20130718	18.11	44	8713
211/10D/660	10D	01/09/2013	20130921	50.1	50.35	160
211/10D/655	10D	21/06/2013	20130911	1.58	18.28	657
211/10D/658	10D	28/06/2013	20130802	27.9	28.5	280
232/141/653	141	06/04/2013	20130502	8	8.5	211
232/143/652	143	01/03/2013	20130320	37.42	37.52	770
228/164/653	164	11-Jan-13 A	20130417	17.05	17.85	380
228/166/653	166	02-Nov-12 A	20131010	6.03	43	1785
211/171/652	171	01/03/2013	20130320	3.23	47.07	20911
211/171/651	171	01/03/2013	20130812	16.75	43	64445
211/172/652	172	01/03/2013	20130613	2.42	14.7	9894
211/179/652	179	01/03/2013	20130405	20.67	39.2	14410
211/19A/652	19A	01/03/2013	20131011	17.85	44.99	12977
211/19B/652	19B	01/03/2013	20130608	1.28	19.8	14388
249/19C/651	19C	01/03/2013	20130320	13.3	21.08	1807
249/19C/652	19C	01/03/2013	20130425	8.15	26.95	14229
261/40C/651	40C	01/03/2013	20130320	12.45	15.45	4664
261/40C/652	40C	27/04/2013	20130504	10.92	37.32	5704
261/419/652	419	01/03/2013	20130425	0.65	42.58	3157
261/41A/652	41A	10/03/2013	20130409	24.07	32.53	38539
232/41A/652	41A	14/07/2013	20130803	24.07	45.15	38539
249/41B/652	41B	01/03/2013	20130623	67.64	98.7	9889
232/41B/652	41B	01/03/2013	20130731	0.86	50.43	31226
232/41B/651	41B	10/07/2013	20130829	23	46.55	36080
249/41C/651	41C	01/03/2013	20130321	2.64	133.76	8912
249/41D/652	41D	21/06/2013	20130819	0.48	37.61	17167
261/4202/652	4202	01/03/2013	20130320	0	8	1070
261/4202/656	4202	01/03/2013	20130415	0	2.08	1070
261/428/652	428	01/03/2013	20130405	1.3	18.82	6402
261/437/652	437	01/03/2013	20130320	1.66	1.88	484
261/439/656	439	01/03/2013	20130405	17.07	17.46	9240
232/44A/651	44A	21/06/2013	20130711	47.5	49.5	17600
232/44A/652	44A	25/07/2013	20130730	8.2	42.25	3355
261/45A/652	45A	02/08/2013	20130916	66.12	109.9	6416
261/45A/651	45A	25/07/2013	20130730	83.02	83.31	2297
232/45B/652	45B	01/03/2013	20130312	55.45	58.7	14162
261/45B/651	45B	07/09/2013	20130917	48.3	49.35	3344
261/45B/652	45B	12/07/2013	20130831	0.05	58.7	14162
249/471/652	471	22/07/2013	20130805	96.3	123.8	22975
249/471/651	471	24/10/2013	20131114	112.34	113.03	5313
249/474/652	474	07/03/2013	20130428	43.58	50.3	31069
211/474/656	474	11/09/2013	20130922	15.1	15.19	88

Branch/Unit : <b>TNRP Mapping Section</b>	<b>Wide Bay/Burnett</b> <b>Transport Network Reconstruction Program</b> <b>(TNRP)</b>  <b>CUT BACK BITUMEN</b>	 <b>Transport and Main Roads</b>	
Projection/ Datum : Geocentric Datum of Australia (GDA) 1994, Lat Long		Plan No/ Job No:	Issue: <b>A</b> Date: 03/04/2013
File location : C:\06 Field Implementation\06-04 GIS\Map Projects\Materials\Feb_Quarters\Maps WBR\WBR_CUT BACK BITUMEN_Project_WOR		Drawn by: AL	Checked by:

© The State of Queensland, 2010. © Pitney Bowes Software Pty Ltd, 2010. © QR Limited, 2010. Based on [Dataset - State Digital Road Network (SDRN)] provided with the permission of Pitney Bowes Software Pty Ltd (Current as at 04/10). [Dataset - Rail\_Centre\_Line, May 2010] provided with the permission of QR Limited and other state government datasets. Disclaimer: While every care is taken to ensure the accuracy of this data, Pitney Bowes Software Pty Ltd and/or the State of Queensland and/or QR Limited makes no representations or warranties about its accuracy, reliability, completeness or suitability for any particular purpose and disclaims all responsibility and all liability (including without limitation, liability in negligence) for all expenses, losses, damages (including indirect or consequential damage) and costs which you might incur as a result of the data being inaccurate or incomplete in any way and for any requirements may be subject to change


PROJECT	ROAD	S_DATE	E_DATE	c_START	c_END	TOTAL
211/474/652	474	27/05/2013	20130722	2.47	28.53	15506
249/475/652	475	01/03/2013	20130320	11.22	55.54	3042
249/476/651	476	02/07/2013	20130707	34.3	34.67	2849
249/476/652	476	11/04/2013	20130525	27.21	58.48	27107
249/478/652	478	01/03/2013	20130405	59.64	59.74	682
232/483/651	483	01/03/2013	20130509	14.3	33.35	19286
232/483/652	483	01/03/2013	20130509	6.05	29.81	17380
232/4832/652	4832	01/03/2013	20130312	3.95	5.65	66
232/4832/653	4832	06/04/2013	20130422	7.17	7.27	128
232/485/651	485	01/03/2013	20130509	0.25	5	4221
232/485/652	485	01/03/2013	20130608	1.8	11.77	36176
232/485/653	485	03/06/2013	20130617	7.3	7.4	112
232/486/652	486	01/03/2013	20130509	12.22	21.89	17387
232/491/652	491	21/06/2013	20130630	99.97	101.9	2693

Material use by project for year 2014

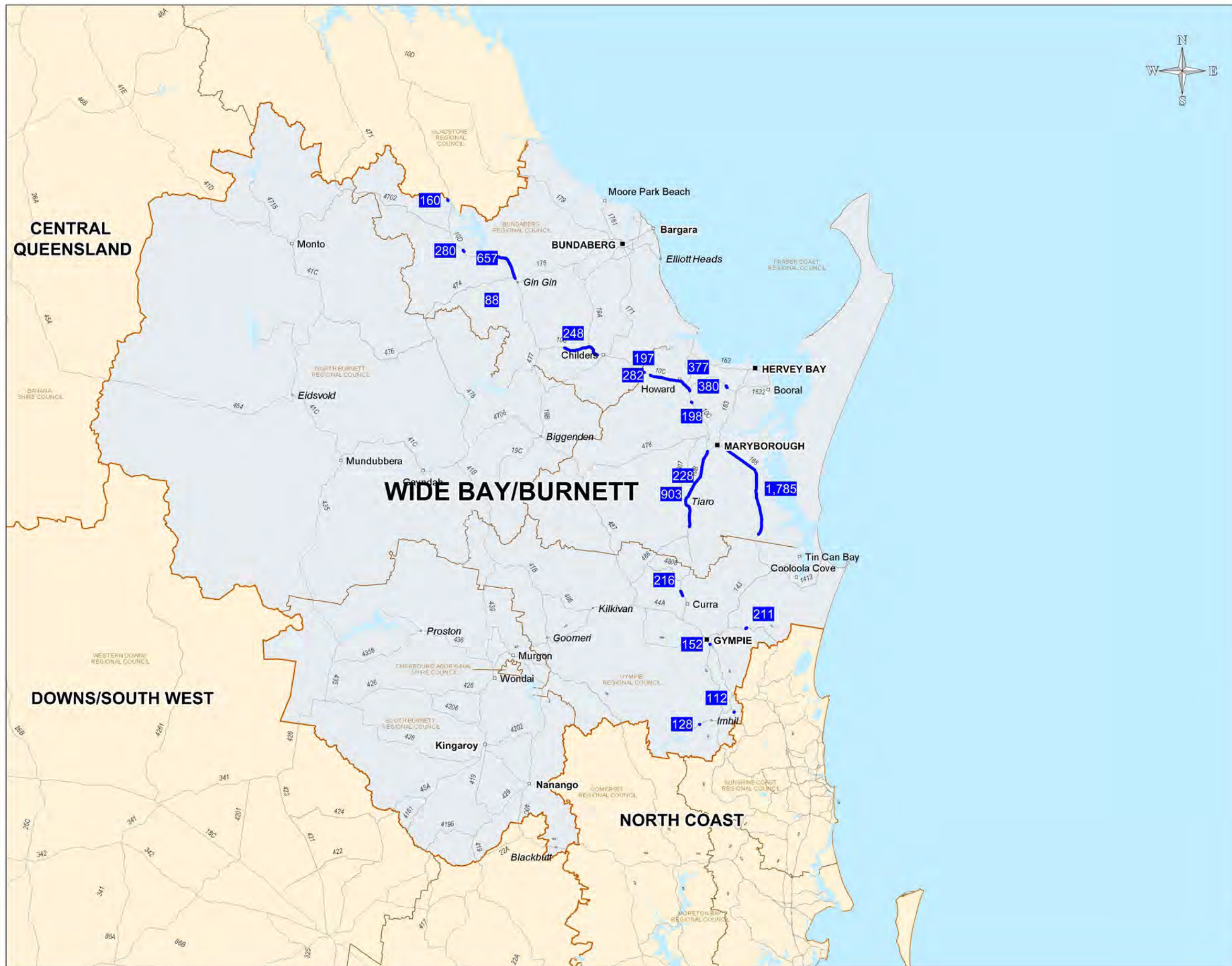
PROJECT	ROAD	S_DATE	E_DATE	c_START	c_END	TOTAL
211/10C/656	10C	28/06/2013	20140828	44.1	45.04	15894

Material use by project for year 2015

PROJECT	ROAD	S_DATE	E_DATE	c_START	c_END	TOTAL
---------	------	--------	--------	---------	-------	-------

Branch/Unit : <b>TNRP Mapping Section</b>	<b>Wide Bay/Burnett Transport Network Reconstruction Program (TNRP)</b>  <b>CUT BACK BITUMEN</b>	 <b>Transport and Main Roads</b>	
Projection/ Datum : Geocentric Datum of Australia (GDA) 1994, Lat Long		Plan No/ Job No:	Issue: <b>A</b> Date: 03/04/2013
File location : C:\06 Field Implementation\06-04 GIS\Map Projects\Materials\Feb_Quarters\Maps WBR\WBR_CUT BACK BITUMEN_Project_WOR		Drawn by: AL	Checked by:

© The State of Queensland, 2010. © Pinesy Bowes Software Pty Ltd, 2010. © OR Limited, 2010. Based on [Dataset - State Digital Road Network (SDRN)] provided with the permission of Pinesy Bowes Software Pty Ltd (Current as at 04/10/10). [Dataset - Rail, Centre\_Line, May 2010] provided with the permission of OR Limited. Intermediate government datasets. Disclaimer: While every care is taken to ensure the accuracy of this data, Pinesy Bowes Software Pty Ltd and/or the State of Queensland and/or OR Limited makes no representations or warranties about its accuracy, reliability, completeness or suitability for any particular purpose and disclaims all responsibility and all liability (including without limitation liability in negligence) for all expenses, losses, damages (including indirect or consequential damage) and costs which you might incur as a result of the data being inaccurate or incomplete in any way and for any reason.



Hydrated Lime		
2013	01_Mar_13	Month Total 496 <i>Quarter Total 496</i>
2013	01_Apr_13	Month Total 1022
2013	01_May_13	Month Total 1052
2013	01_Jun_13	Month Total 556 <i>Quarter Total 2630</i>
2013	01_Jul_13	Month Total 1320
2013	01_Aug_13	Month Total 854
2013	01_Sep_13	Month Total 809 <i>Quarter Total 2983</i>
2013	01_Oct_13	Month Total 321
2013	01_Nov_13	Month Total 172
2013	01_Dec_13	Month Total 0 <i>Quarter Total 493</i>
2014	01_Jan_14	Month Total 0
2014	01_Feb_14	Month Total 0
2014	01_Mar_14	Month Total 0 <i>Quarter Total 0</i>
2014	01_Apr_14	Month Total 0
2014	01_May_14	Month Total 0
2014	01_Jun_14	Month Total 0 <i>Quarter Total 0</i>
2014	01_Jul_14	Month Total 0
2014	01_Aug_14	Month Total 0
2014	01_Sep_14	Month Total 0 <i>Quarter Total 0</i>
2014	01_Oct_14	Month Total 0
2014	01_Nov_14	Month Total 0
2014	01_Dec_14	Month Total 0 <i>Quarter Total 0</i>
2015	01_Jan_15	Month Total 0
2015	01_Feb_15	Month Total 0
2015	01_Mar_15	Month Total 0 <i>Quarter Total 0</i>
2015	01_Apr_15	Month Total 0
2015	01_May_15	Month Total 0
2015	01_Jun_15	Month Total 0 <i>Quarter Total 0</i>
2015	01_Jul_15	Month Total 0
2015	01_Aug_15	Month Total 0
2015	01_Sep_15	Month Total 0 <i>Quarter Total 0</i>
2015	01_Oct_15	Month Total 0
2015	01_Nov_15	Month Total 0
2015	01_Dec_15	Month Total 0 <i>Quarter Total 0</i>
2016	01_Jan_16	Month Total 0

**Legend**

- Materials required 2012 (tonne)
- Materials required 2013 (tonne)
- Materials required 2014 (tonne)
- Materials required 2015 (tonne)
- State Controlled Roads
- Regional Boundaries
- Local Government Boundaries

**TOWNS:**

MAJOR CENTRE	(10,001 - )	■ BRISBANE
TOWN	( 2,501 - 10,000)	□ Longreach
	( 1,001 - 2,500)	□ Beerwah
	( 201 - 1,000)	□ Aramac
PLACE	( 0 - 200)	□ Bedourie
LOCALITY / HOMESTEAD		□ Bamoya

Branch/Unit :	<b>TNRP Mapping Section</b>
Projection/ Datum :	Geocentric Datum of Australia (GDA) 1994, Lat Long
File location :	C:\06 Field Implementation\06-04 GIS\Map Projects\Materials\Feb_Quarters\WBR\Maps WBR_Hydrated Lime.WOR

**WBR**  
**Transport Network Reconstruction Program**  
**(TNRP)**

**Hydrated Lime**

**Transport and Main Roads**

Plan No/ Job No:	Issue: <b>A</b>	Date: 03/04/2013
Drawn by: AL	Checked by:	

Material use by project for year 2012

PROJECT	ROAD	S_DATE	E_DATE	c_START	c_END	TOTAL
---------	------	--------	--------	---------	-------	-------

Material use by project for year 2013


PROJECT	ROAD	S_DATE	E_DATE	c_START	c_END	TOTAL
232/10A/653	10A	28/06/2013	20130717	143.36	143.55	152
228/10B/653	10B	01/08/2013	20131122	50.09	80.91	903
232/10B/653	10B	07/07/2013	20130803	21.7	23.7	216
228/10B/657	10B	21/04/2013	20130519	71.46	71.79	228
228/10C/656	10C	06/04/2013	20130511	36.65	37.03	282
228/10C/653	10C	12/05/2013	20130605	15.82	16.12	198
228/10C/655	10C	25/06/2013	20130811	20.19	35.74	377
211/10C/655	10C	26/04/2013	20130527	59.45	73.89	248
228/10C/657	10C	30/04/2013	20130524	39.51	39.8	197
211/10D/660	10D	01/09/2013	20130921	50.1	50.35	160
211/10D/655	10D	21/06/2013	20130911	1.58	18.28	657
211/10D/658	10D	28/06/2013	20130802	27.9	28.5	280
232/141/653	141	06/04/2013	20130502	8	8.5	211
228/164/653	164	11-Jan-13 A	20130417	17.05	17.85	380
228/166/653	166	02-Nov-12 A	20131010	6.03	43	1785
211/474/656	474	11/09/2013	20130922	15.1	15.19	88
232/4832/653	4832	06/04/2013	20130422	7.17	7.27	128
232/485/653	485	03/06/2013	20130617	7.3	7.4	112

Material use by project for year 2014

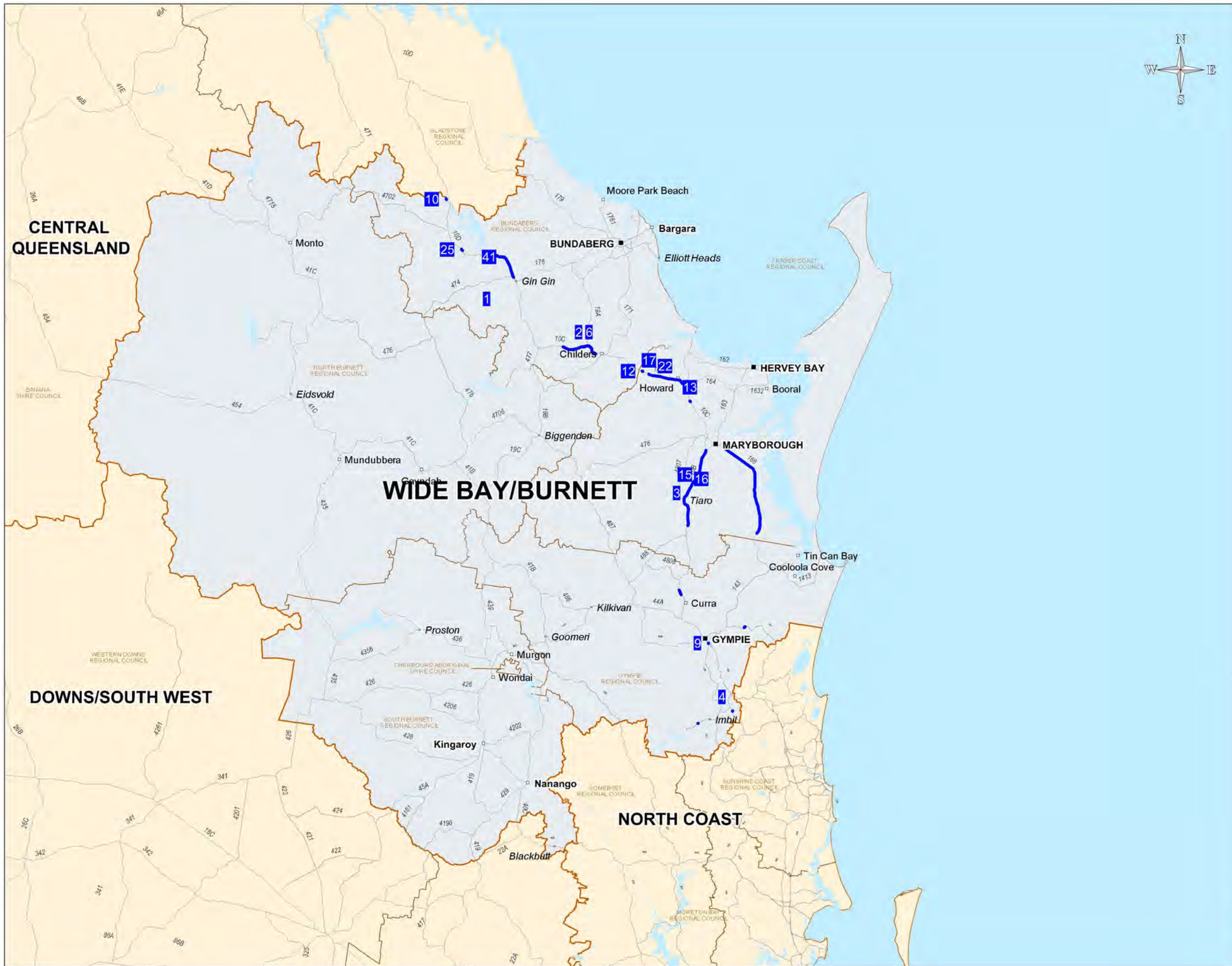
PROJECT	ROAD	S_DATE	E_DATE	c_START	c_END	TOTAL
---------	------	--------	--------	---------	-------	-------

Material use by project for year 2015

PROJECT	ROAD	S_DATE	E_DATE	c_START	c_END	TOTAL
---------	------	--------	--------	---------	-------	-------

Branch/Unit : <b>TNRP Mapping Section</b>	<b>Wide Bay/Burnett Transport Network Reconstruction Program (TNRP)</b>	 <b>Transport and Main Roads</b>	
Projection/ Datum : Geocentric Datum of Australia (GDA) 1994, Lat Long		Plan No/ Job No:	Issue: <b>A</b> Date: <b>03/04/2013</b>
File location : C:\06 Field Implementation\06-04 GIS\Map Projects\Materials\Feb_Quarters\Maps WBRWBR_Hydrated Lime_Project_WOR		Drawn by: <b>AL</b>	Checked by:
<b>Hydrated Lime</b>			

© The State of Queensland, 2010. © Pinyon Bowes Software Pty Ltd, 2010. © QR Limited, 2010. Based on [Dataset - State Digital Road Network (SDRN)] provided with the permission of Pinyon Bowes Software Pty Ltd (Current as at 04/10/2010). [Dataset - Rail - Centre\_Line\_May\_2010] provided with the permission of QR Limited. Immediate government datasets. Disclaimer: While every care is taken to ensure the accuracy of this data, Pinyon Bowes Software Pty Ltd and/or the State of Queensland and/or QR Limited makes no representations or warranties about its accuracy, reliability, completeness or suitability for any particular purpose and disclaims all responsibility and all liability (including without limitation liability in negligence) for all expenses, losses, damages (including indirect or consequential damage) and costs which you might incur as a result of the data being inaccurate or incomplete in any way and for any reason.



Multigrade Bitumen		
2013	01_Mar_13	Month Total 0 Quarter Total 0
2013	01_Apr_13	Month Total 23
2013	01_May_13	Month Total 76
2013	01_Jun_13	Month Total 9
		Quarter Total 108
2013	01_Jul_13	Month Total 101
2013	01_Aug_13	Month Total 14
2013	01_Sep_13	Month Total 27
		Quarter Total 142
2013	01_Oct_13	Month Total 0
2013	01_Nov_13	Month Total 0
2013	01_Dec_13	Month Total 0
		Quarter Total 0
2014	01_Jan_14	Month Total 0
2014	01_Feb_14	Month Total 0
2014	01_Mar_14	Month Total 0
		Quarter Total 0
2014	01_Apr_14	Month Total 0
2014	01_May_14	Month Total 0
2014	01_Jun_14	Month Total 0
		Quarter Total 0
2014	01_Jul_14	Month Total 0
2014	01_Aug_14	Month Total 0
2014	01_Sep_14	Month Total 0
		Quarter Total 0
2014	01_Oct_14	Month Total 0
2014	01_Nov_14	Month Total 0
2014	01_Dec_14	Month Total 0
		Quarter Total 0
2015	01_Jan_15	Month Total 0
2015	01_Feb_15	Month Total 0
2015	01_Mar_15	Month Total 0
		Quarter Total 0
2015	01_Apr_15	Month Total 0
2015	01_May_15	Month Total 0
2015	01_Jun_15	Month Total 0
		Quarter Total 0
2015	01_Jul_15	Month Total 0
2015	01_Aug_15	Month Total 0
2015	01_Sep_15	Month Total 0
		Quarter Total 0
2015	01_Oct_15	Month Total 0
2015	01_Nov_15	Month Total 0
2015	01_Dec_15	Month Total 0
		Quarter Total 0
2016	01_Jan_16	Month Total 0

**Legend**

- Materials required 2012 (litre)
- Materials required 2013 (litre)
- Materials required 2014 (litre)
- Materials required 2015 (litre)
- State Controlled Roads
- Regional Boundaries
- Local Government Boundaries

**TOWNS:**

MAJOR CENTRE	(10,001 - )	■ BRISBANE
TOWN	( 2,501 - 10,000)	□ Longreach
	( 1,001 - 2,500)	□ Beerwah
	( 201 - 1,000)	□ Aramac
PLACE	( 0 - 200)	□ Bedourie
LOCALITY / HOMESTEAD		□ Bamoya

Branch/Unit :	<b>TNRP Mapping Section</b>
Projection/ Datum :	Geocentric Datum of Australia (GDA) 1994, Lat Long
File location :	C:\06 Field Implementation\06-04 GIS\Map Projects\Materials\Feb_Quarters\WBR\Maps WBR_Multigrade Bitumen.WOR

**WBR**  
**Transport Network Reconstruction Program**  
**(TNRP)**

**Multigrade Bitumen**

Transport and Main Roads

Queensland Government

Plan No/ Job No:	Issue: <b>A</b>	Date: 03/04/2013
Drawn by: AL	Checked by:	

Material use by project for year 2012

PROJECT	ROAD	S_DATE	E_DATE	c_START	c_END	TOTAL
---------	------	--------	--------	---------	-------	-------

Material use by project for year 2013


PROJECT	ROAD	S_DATE	E_DATE	c_START	c_END	TOTAL
232/10A/653	10A	08/07/2013	20130717	143.36	143.55	9
228/10B/657	10B	01/05/2013	20130519	71.46	71.79	15
228/10B/653	10B	01/09/2013	20130917	50.09	80.91	16
228/10B/653	10B	11/08/2013	20130814	50.09	80.91	3
232/10B/653	10B	17/07/2013	20130801	21.7	23.7	15
228/10C/655	10C	05/07/2013	20130727	20.19	35.74	22
211/10C/655	10C	06/05/2013	20130508	59.45	73.89	2
228/10C/657	10C	10/05/2013	20130524	39.51	39.8	12
228/10C/656	10C	16/04/2013	20130511	36.65	37.03	17
211/10C/655	10C	19/05/2013	20130527	59.45	73.89	6
228/10C/653	10C	22/05/2013	20130605	15.82	16.12	13
211/10D/655	10D	01/07/2013	20130811	1.58	18.28	41
211/10D/658	10D	08/07/2013	20130802	27.9	28.5	25
211/10D/660	10D	11/09/2013	20130921	50.1	50.35	10
232/141/653	141	16/04/2013	20130502	8	8.5	10
228/166/653	166	23/04/2013	20130523	6.03	43	22
228/166/653	166	23/05/2013	20130528	6.03	43	4
211/474/656	474	21/09/2013	20130922	15.1	15.19	1
232/4832/653	4832	16/04/2013	20130421	7.17	7.27	3
232/485/653	485	13/06/2013	20130617	7.3	7.4	4

Material use by project for year 2014

PROJECT	ROAD	S_DATE	E_DATE	c_START	c_END	TOTAL
---------	------	--------	--------	---------	-------	-------

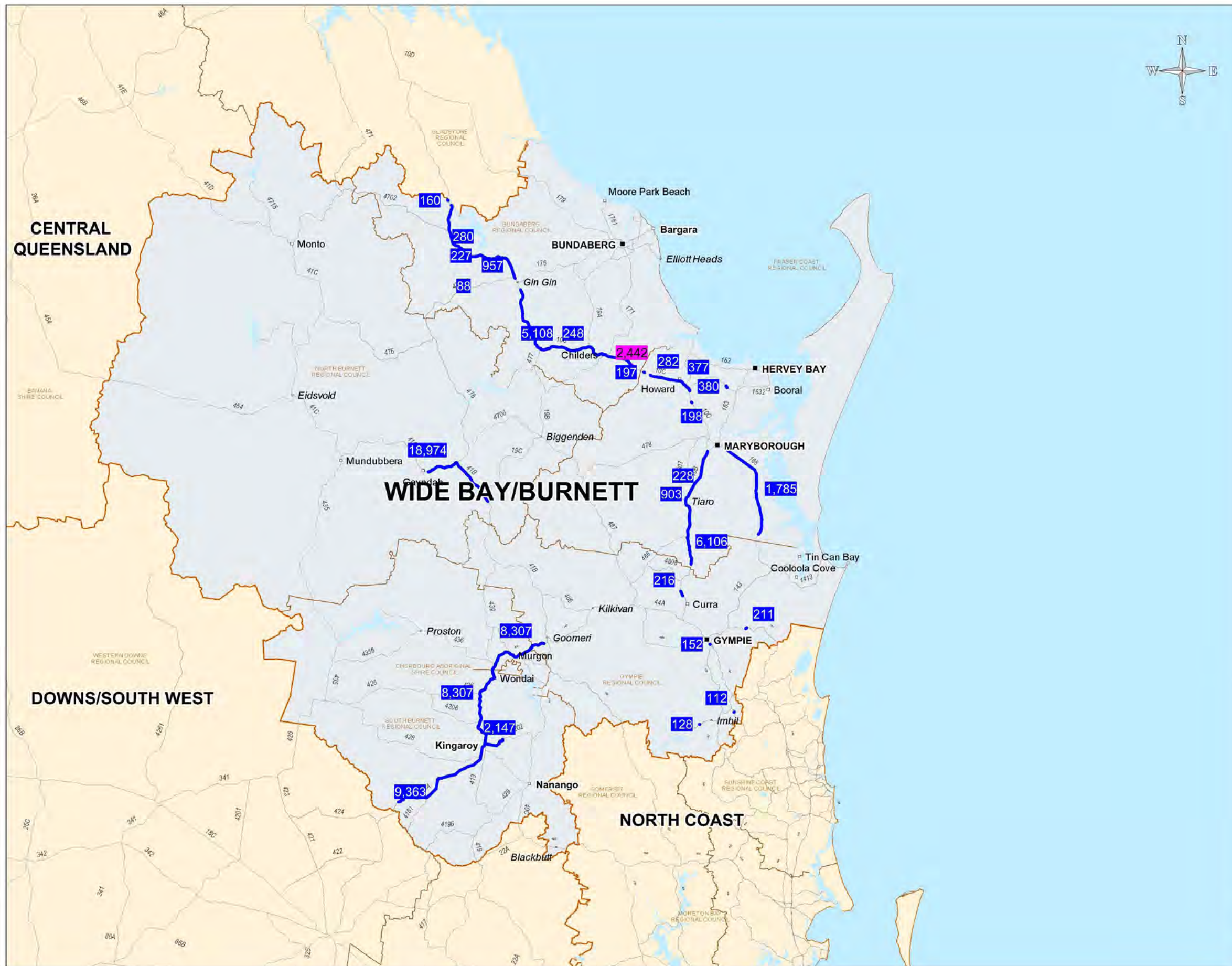
Material use by project for year 2015

PROJECT	ROAD	S_DATE	E_DATE	c_START	c_END	TOTAL
---------	------	--------	--------	---------	-------	-------

Branch/Unit : <b>TNRP Mapping Section</b>	<b>Wide Bay/Burnett Transport Network Reconstruction Program (TNRP)</b>  <b>Multigrade Bitumen</b>	 Transport and Main Roads	
Projection/ Datum : Geocentric Datum of Australia (GDA) 1994, Lat Long		Plan No/ Job No:	Issue: <b>A</b> Date: 03/04/2013
File location : C:\06 Field Implementation\06-04 GIS\Map Projects\Materials\Feb_Quarters\Maps WBRWBR_Multigrade Bitumen_Project_WOR		Drawn by: AL	Checked by:

© The State of Queensland, 2010. © Pitney Bowes Software Pty Ltd, 2010. © QR Limited, 2010. Based on [Dataset - State Digital Road Network (SDRN)] provided with the permission of Pitney Bowes Software Pty Ltd (Current as at 04/10). [Dataset - Rail\_Centre\_Line, May 2010] provided with the permission of QR Limited and other state government datasets. Disclaimer: While every care is taken to ensure the accuracy of this data, Pitney Bowes Software Pty Ltd and/or the State of Queensland and/or QR Limited makes no representations or warranties about its accuracy, reliability, completeness or suitability for any particular purpose and disclaims all responsibility and all liability (including without limitation, liability in negligence) for all expenses, losses, damages (including indirect or consequential damage) and costs which you might incur as a result of the data being inaccurate or incomplete in any way and for any requirements may be subject to change

© The State of Queensland, 2010. © Pinyon Bowes Software Pty Ltd, 2010. © CR Limited, 2010. Based on [Dataset - State Digital Road Network (SDRN)] provided with the permission of Pinyon Bowes Software Pty Ltd (Current as at 04/10/10). [Dataset - Rail - Centre Line, May 2010] provided with the permission of CR Limited. Intermediate government datasets. Disclaimer: While every care is taken to ensure the accuracy of this data, Pinyon Bowes Software Pty Ltd and/or the State of Queensland and/or CR Limited makes no representations or warranties about its accuracy, reliability, completeness or suitability for any particular purpose and disclaims all responsibility and all liability (including without limitation liability in negligence) for all expenses, losses, damages (including indirect or consequential damage) and costs which you might incur as a result of the data being inaccurate or incomplete in any way and for any reason.



Polymer Modified Binder		
2013	01_Mar_13	Month Total 15558 <i>Quarter Total 15558</i>
2013	01_Apr_13	Month Total 8339
2013	01_May_13	Month Total 10819
2013	01_Jun_13	Month Total 9960 <i>Quarter Total 29118</i>
2013	01_Jul_13	Month Total 7510
2013	01_Aug_13	Month Total 12704
2013	01_Sep_13	Month Total 4480 <i>Quarter Total 24694</i>
2013	01_Oct_13	Month Total 849
2013	01_Nov_13	Month Total 619
2013	01_Dec_13	Month Total 73 <i>Quarter Total 1541</i>
2014	01_Jan_14	Month Total 55
2014	01_Feb_14	Month Total 60
2014	01_Mar_14	Month Total 132 <i>Quarter Total 247</i>
2014	01_Apr_14	Month Total 255
2014	01_May_14	Month Total 429
2014	01_Jun_14	Month Total 511 <i>Quarter Total 1195</i>
2014	01_Jul_14	Month Total 528
2014	01_Aug_14	Month Total 472
2014	01_Sep_14	Month Total 0 <i>Quarter Total 1000</i>
2014	01_Oct_14	Month Total 0
2014	01_Nov_14	Month Total 0
2014	01_Dec_14	Month Total 0 <i>Quarter Total 0</i>
2015	01_Jan_15	Month Total 0
2015	01_Feb_15	Month Total 0
2015	01_Mar_15	Month Total 0 <i>Quarter Total 0</i>
2015	01_Apr_15	Month Total 0
2015	01_May_15	Month Total 0
2015	01_Jun_15	Month Total 0 <i>Quarter Total 0</i>
2015	01_Jul_15	Month Total 0
2015	01_Aug_15	Month Total 0
2015	01_Sep_15	Month Total 0 <i>Quarter Total 0</i>
2015	01_Oct_15	Month Total 0
2015	01_Nov_15	Month Total 0
2015	01_Dec_15	Month Total 0 <i>Quarter Total 0</i>
2016	01_Jan_16	Month Total 0

**Legend**

- Materials required 2012 (litre)
- Materials required 2013 (litre)
- Materials required 2014 (litre)
- Materials required 2015 (litre)
- State Controlled Roads
- Regional Boundaries
- Local Government Boundaries

**TOWNS:**

MAJOR CENTRE	(10,001 - )	■ BRISBANE
TOWN	( 2,501 - 10,000)	□ Longreach
	( 1,001 - 2,500)	□ Beerwah
	( 201 - 1,000)	□ Aramac
PLACE	( 0 - 200)	□ Bedourie
LOCALITY / HOMESTEAD		□ Bamoya

Branch/Unit :	<b>TNRP Mapping Section</b>
Projection/ Datum :	Geocentric Datum of Australia (GDA) 1994, Lat Long
File location :	C:\06 Field Implementation\06-04 GIS\Map Projects\Materials\Feb_Quarters\WBR\Maps WBR_Polymer Modified Binder WOR

**WBR**  
**Transport Network Reconstruction Program**  
**(TNRP)**

**Polymer Modified Binder**

Transport and Main Roads

Plan No/ Job No:	Issue: <b>A</b>	Date: 03/04/2013
Drawn by: AL	Checked by:	

Material use by project for year 2012

PROJECT	ROAD	S_DATE	E_DATE	c_START	c_END	TOTAL
---------	------	--------	--------	---------	-------	-------

Material use by project for year 2013


PROJECT	ROAD	S_DATE	E_DATE	c_START	c_END	TOTAL
232/10A/653	10A	28/06/2013	20130717	143.36	143.55	152
228/10B/652	10B	01/03/2013	20130723	35.68	73.78	6106
228/10B/653	10B	01/08/2013	20131122	50.09	80.91	903
232/10B/653	10B	07/07/2013	20130803	21.7	23.7	216
228/10B/657	10B	21/04/2013	20130519	71.46	71.79	228
211/10C/652	10C	01/03/2013	20130723	44.1	108.4	5108
228/10C/656	10C	06/04/2013	20130511	36.65	37.03	282
228/10C/653	10C	12/05/2013	20130605	15.82	16.12	198
228/10C/655	10C	25/06/2013	20130811	20.19	35.74	377
211/10C/655	10C	26/04/2013	20130527	59.45	73.89	248
211/10C/656	10C	28/06/2013	20140828	44.1	45.04	2666
228/10C/657	10C	30/04/2013	20130524	39.51	39.8	197
211/10D/656	10D	01/03/2013	20130415	6.53	6.95	957
211/10D/652	10D	01/03/2013	20130603	4.05	47.9	227
211/10D/660	10D	01/09/2013	20130921	50.1	50.35	160
211/10D/655	10D	21/06/2013	20130911	1.58	18.28	657
211/10D/658	10D	28/06/2013	20130802	27.9	28.5	280
232/141/653	141	06/04/2013	20130502	8	8.5	211
228/164/653	164	11-Jan-13 A	20130417	17.05	17.85	380
228/166/653	166	02-Nov-12 A	20131010	6.03	43	1785
249/41B/652	41B	01/03/2013	20130623	67.64	98.7	18974
261/4202/652	4202	01/03/2013	20130320	0	8	2147
261/4202/656	4202	01/03/2013	20130415	0	2.08	2147
261/45A/652	45A	02/08/2013	20130916	66.12	109.9	9363
232/45B/652	45B	01/03/2013	20130312	55.45	58.7	8307
261/45B/652	45B	12/07/2013	20130831	0.05	58.7	8307
211/474/656	474	11/09/2013	20130922	15.1	15.19	88
232/4832/653	4832	06/04/2013	20130422	7.17	7.27	128
232/485/653	485	03/06/2013	20130617	7.3	7.4	112

Material use by project for year 2014

PROJECT	ROAD	S_DATE	E_DATE	c_START	c_END	TOTAL
211/10C/656	10C	28/06/2013	20140828	44.1	45.04	2442

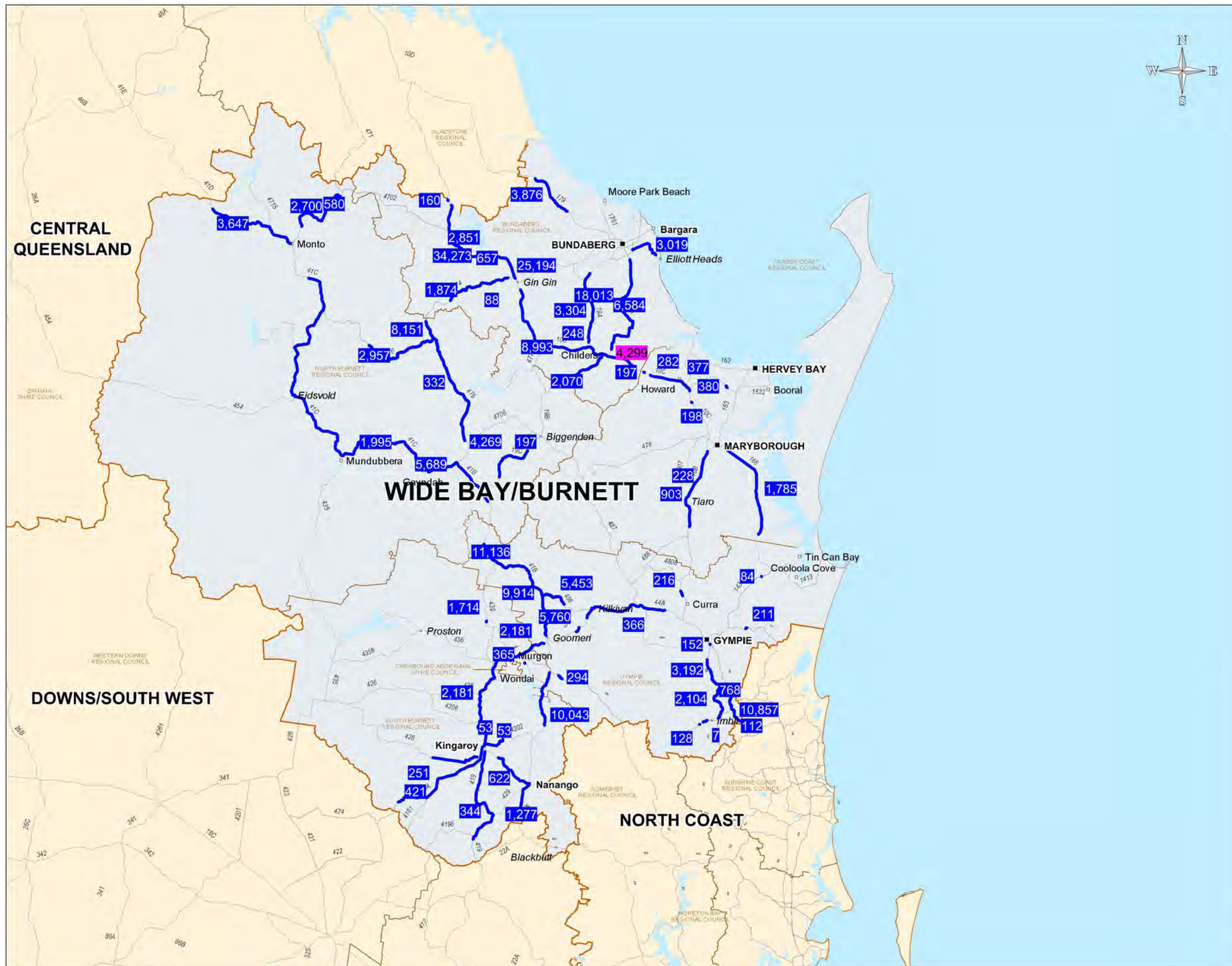
Material use by project for year 2015

PROJECT	ROAD	S_DATE	E_DATE	c_START	c_END	TOTAL
---------	------	--------	--------	---------	-------	-------

Branch/Unit : <b>TNRP Mapping Section</b>	<b>Wide Bay/Burnett Transport Network Reconstruction Program (TNRP)</b>  <b>Polymer Modified Binder</b>	 <b>Transport and Main Roads</b>	
Projection/ Datum : Geocentric Datum of Australia (GDA) 1994, Lat Long		Plan No/ Job No:	Issue: <b>A</b> Date: <b>03/04/2013</b>
File location : C:\06 Field Implementation\06-04 GIS\Map Projects\Materials\Feb_Quarters\Maps WBR\WBR_Polymer Modified Binder_Project_WOR		Drawn by: <b>AL</b>	Checked by:

© The State of Queensland, 2010. © Pitney Bowes Software Pty Ltd, 2010. © QR Limited, 2010. Based on [Dataset - State Digital Road Network (SDRN)] provided with the permission of Pitney Bowes Software Pty Ltd (Current as at 04/10). [Dataset - Rail\_Centre\_Line, May 2010] provided with the permission of QR Limited and other state government datasets. Disclaimer: While every care is taken to ensure the accuracy of this data, Pitney Bowes Software Pty Ltd and/or the State of Queensland and/or QR Limited makes no representations or warranties about its accuracy, reliability, completeness or suitability for any particular purpose and disclaims all responsibility and all liability (including without limitation, liability in negligence) for all expenses, losses, damages (including indirect or consequential damage) and costs which you might incur as a result of the data being inaccurate or incomplete in any way and for any requirements may be subject to change

© The State of Queensland, 2010. © Pinyon Bowes Software Pty Ltd, 2010. © OR Limited, 2010. Based on [Dataset - State Digital Road Network (SDRN)] provided with the permission of Pinyon Bowes Software Pty Ltd (Current as at 04/10/10). [Dataset - Rail, Centre Line, May 2010] provided with the permission of OR Limited. State government datasets. Disclaimer: While every care is taken to ensure the accuracy of this data, Pinyon Bowes Software Pty Ltd and/or the State of Queensland and/or OR Limited makes no representations or warranties about its accuracy, reliability, completeness or suitability for any particular purpose and disclaims all responsibility and all liability (including without limitation) for all expenses, losses, damages (including indirect or consequential damage) and costs which you might incur as a result of the data being inaccurate or incomplete in any way and for any reason.



Quarry Materials		
2013	01_Mar_13	Month Total 55116 <i>Quarter Total 55116</i>
2013	01_Apr_13	Month Total 56078
2013	01_May_13	Month Total 42432
2013	01_Jun_13	Month Total 22276 <i>Quarter Total 120786</i>
2013	01_Jul_13	Month Total 35555
2013	01_Aug_13	Month Total 15155
2013	01_Sep_13	Month Total 2766 <i>Quarter Total 53476</i>
2013	01_Oct_13	Month Total 1667
2013	01_Nov_13	Month Total 1307
2013	01_Dec_13	Month Total 129 <i>Quarter Total 3103</i>
2014	01_Jan_14	Month Total 97
2014	01_Feb_14	Month Total 105
2014	01_Mar_14	Month Total 232 <i>Quarter Total 434</i>
2014	01_Apr_14	Month Total 450
2014	01_May_14	Month Total 755
2014	01_Jun_14	Month Total 899 <i>Quarter Total 2104</i>
2014	01_Jul_14	Month Total 929
2014	01_Aug_14	Month Total 832
2014	01_Sep_14	Month Total 0 <i>Quarter Total 1761</i>
2014	01_Oct_14	Month Total 0
2014	01_Nov_14	Month Total 0
2014	01_Dec_14	Month Total 0 <i>Quarter Total 0</i>
2015	01_Jan_15	Month Total 0
2015	01_Feb_15	Month Total 0
2015	01_Mar_15	Month Total 0 <i>Quarter Total 0</i>
2015	01_Apr_15	Month Total 0
2015	01_May_15	Month Total 0
2015	01_Jun_15	Month Total 0 <i>Quarter Total 0</i>
2015	01_Jul_15	Month Total 0
2015	01_Aug_15	Month Total 0
2015	01_Sep_15	Month Total 0 <i>Quarter Total 0</i>
2015	01_Oct_15	Month Total 0
2015	01_Nov_15	Month Total 0
2015	01_Dec_15	Month Total 0 <i>Quarter Total 0</i>
2016	01_Jan_16	Month Total 0

**Legend**

- Materials required 2012 (tonne)
- Materials required 2013 (tonne)
- Materials required 2014 (tonne)
- Materials required 2015 (tonne)
- State Controlled Roads
- Regional Boundaries
- Local Government Boundaries

**TOWNS:**

MAJOR CENTRE	(10,001 - )	■ BRISBANE
TOWN	( 2,501 - 10,000)	□ Longreach
	( 1,001 - 2,500)	□ Beerwah
	( 201 - 1,000)	□ Aramac
PLACE	( 0 - 200)	□ Bedourie
LOCALITY / HOMESTEAD		□ Bamoya

Branch/Unit :	<b>TNRP Mapping Section</b>
Projection/ Datum :	Geocentric Datum of Australia (GDA) 1994, Lat Long
File location :	C:\06 Field Implementation\06-04 GIS\Map Projects\Materials\Feb_Quarters\WBR\Maps WBR_QUARRY MATERIALS.WOR

**WBR**  
**Transport Network Reconstruction Program**  
**(TNRP)**

**QUARRY MATERIALS**

Transport and Main Roads


Plan No/ Job No:	Issue: <b>A</b>	Date: 03/04/2013
Drawn by: AL	Checked by:	

Material use by project for year 2012

PROJECT	ROAD	S_DATE	E_DATE	c_START	c_END	TOTAL
---------	------	--------	--------	---------	-------	-------

Material use by project for year 2013

PROJECT	ROAD	S_DATE	E_DATE	c_START	c_END	TOTAL
232/10A/653	10A	28/06/2013	20130717	143.36	143.55	152
228/10B/653	10B	01/08/2013	20131122	50.09	80.91	903
232/10B/653	10B	07/07/2013	20130803	21.7	23.7	216
228/10B/657	10B	21/04/2013	20130519	71.46	71.79	228
211/10C/652	10C	01/03/2013	20130723	44.1	108.4	8993
228/10C/656	10C	06/04/2013	20130511	36.65	37.03	282
228/10C/653	10C	12/05/2013	20130605	15.82	16.12	198
228/10C/655	10C	25/06/2013	20130811	20.19	35.74	377
211/10C/655	10C	26/04/2013	20130527	59.45	73.89	248
211/10C/656	10C	28/06/2013	20140828	44.1	45.04	4692
228/10C/657	10C	30/04/2013	20130524	39.51	39.8	197
211/10D/656	10D	01/03/2013	20130415	6.53	6.95	25194
211/10D/652	10D	01/03/2013	20130603	4.05	47.9	34273
211/10D/651	10D	01/03/2013	20130718	18.11	44	2851
211/10D/660	10D	01/09/2013	20130921	50.1	50.35	160
211/10D/655	10D	21/06/2013	20130911	1.58	18.28	657
211/10D/658	10D	28/06/2013	20130802	27.9	28.5	280
232/141/653	141	06/04/2013	20130502	8	8.5	211
232/143/652	143	01/03/2013	20130320	37.42	37.52	84
228/164/653	164	11-Jan-13 A	20130417	17.05	17.85	380
228/166/653	166	02-Nov-12 A	20131010	6.03	43	1785
211/171/652	171	01/03/2013	20130320	3.23	47.07	6584
211/171/651	171	01/03/2013	20130812	16.75	43	18013
211/172/652	172	01/03/2013	20130613	2.42	14.7	3019
211/179/652	179	01/03/2013	20130405	20.67	39.2	3876
211/19A/652	19A	01/03/2013	20131011	17.85	44.99	3304
211/19B/652	19B	01/03/2013	20130608	1.28	19.8	2070
249/19C/651	19C	01/03/2013	20130320	13.3	21.08	197
249/19C/652	19C	01/03/2013	20130425	8.15	26.95	4269
261/40C/651	40C	01/03/2013	20130320	12.45	15.45	1277
261/40C/652	40C	27/04/2013	20130504	10.92	37.32	622
261/419/652	419	01/03/2013	20130425	0.65	42.58	344
261/41A/652	41A	10/03/2013	20130409	24.07	32.53	10043
232/41A/652	41A	14/07/2013	20130803	24.07	45.15	10043
249/41B/652	41B	01/03/2013	20130623	67.64	98.7	5689
232/41B/652	41B	01/03/2013	20130731	0.86	50.43	9914
232/41B/651	41B	10/07/2013	20130829	23	46.55	11136
249/41C/651	41C	01/03/2013	20130321	2.64	133.76	1995
249/41D/652	41D	21/06/2013	20130819	0.48	37.61	3647
261/4202/652	4202	01/03/2013	20130320	0	8	53
261/4202/656	4202	01/03/2013	20130415	0	2.08	53
261/428/652	428	01/03/2013	20130405	1.3	18.82	698
261/437/652	437	01/03/2013	20130320	1.66	1.88	53
261/439/656	439	01/03/2013	20130405	17.07	17.46	1714
232/44A/651	44A	21/06/2013	20130711	47.5	49.5	5760
232/44A/652	44A	25/07/2013	20130730	8.2	42.25	366
261/45A/652	45A	02/08/2013	20130916	66.12	109.9	421
261/45A/651	45A	25/07/2013	20130730	83.02	83.31	251
232/45B/652	45B	01/03/2013	20130312	55.45	58.7	2181
261/45B/651	45B	07/09/2013	20130917	48.3	49.35	365
261/45B/652	45B	12/07/2013	20130831	0.05	58.7	2181
249/471/652	471	22/07/2013	20130805	96.3	123.8	2700
249/471/651	471	24/10/2013	20131114	112.34	113.03	580
249/474/652	474	07/03/2013	20130428	43.58	50.3	8151
211/474/656	474	11/09/2013	20130922	15.1	15.19	88
211/474/652	474	27/05/2013	20130722	2.47	28.53	1874

Branch/Unit : <b>TNRP Mapping Section</b>	<b>Wide Bay/Burnett</b> <b>Transport Network Reconstruction Program</b> <b>(TNRP)</b>  <b>QUARRY MATERIALS</b>	 <b>Transport and Main Roads</b>	
Projection/ Datum : Geocentric Datum of Australia (GDA) 1994, Lat Long		Plan No/ Job No:	Issue: <b>A</b> Date: 03/04/2013
File location : C:\06 Field Implementation\06-04 GIS\Map Projects\Materials\Feb_Quarters\Maps WBRWBR_QUARRY_MATERIALS_Project_WOR		Drawn by: AL	Checked by:

© The State of Queensland, 2010. © Pitney Bowes Software Pty Ltd, 2010. © QR Limited, 2010. Based on [Dataset - State Digital Road Network (SDRN)] provided with the permission of Pitney Bowes Software Pty Ltd (Current as at 04/10). [Dataset - Rail\_Centre\_Line, May 2010] provided with the permission of QR Limited and other state government datasets. Disclaimer: While every care is taken to ensure the accuracy of this data, Pitney Bowes Software Pty Ltd and/or the State of Queensland and/or QR Limited makes no representations or warranties about its accuracy, reliability, completeness or suitability for any particular purpose and disclaims all responsibility and all liability (including without limitation, liability in negligence) for all expenses, losses, damages (including indirect or consequential damage) and costs which you might incur as a result of the data being inaccurate or incomplete in any way and for any requirements may be subject to change


PROJECT	ROAD	S_DATE	E_DATE	c_START	c_END	TOTAL
249/475/652	475	01/03/2013	20130320	11.22	55.54	332
249/476/651	476	02/07/2013	20130707	34.3	34.67	311
249/476/652	476	11/04/2013	20130525	27.21	58.48	2957
249/478/652	478	01/03/2013	20130405	59.64	59.74	74
232/483/651	483	01/03/2013	20130509	14.3	33.35	2104
232/483/652	483	01/03/2013	20130509	6.05	29.81	3192
232/4832/652	4832	01/03/2013	20130312	3.95	5.65	7
232/4832/653	4832	06/04/2013	20130422	7.17	7.27	128
232/485/651	485	01/03/2013	20130509	0.25	5	768
232/485/652	485	01/03/2013	20130608	1.8	11.77	10857
232/485/653	485	03/06/2013	20130617	7.3	7.4	112
232/486/652	486	01/03/2013	20130509	12.22	21.89	5453
232/491/652	491	21/06/2013	20130630	99.97	101.9	294

Material use by project for year 2014

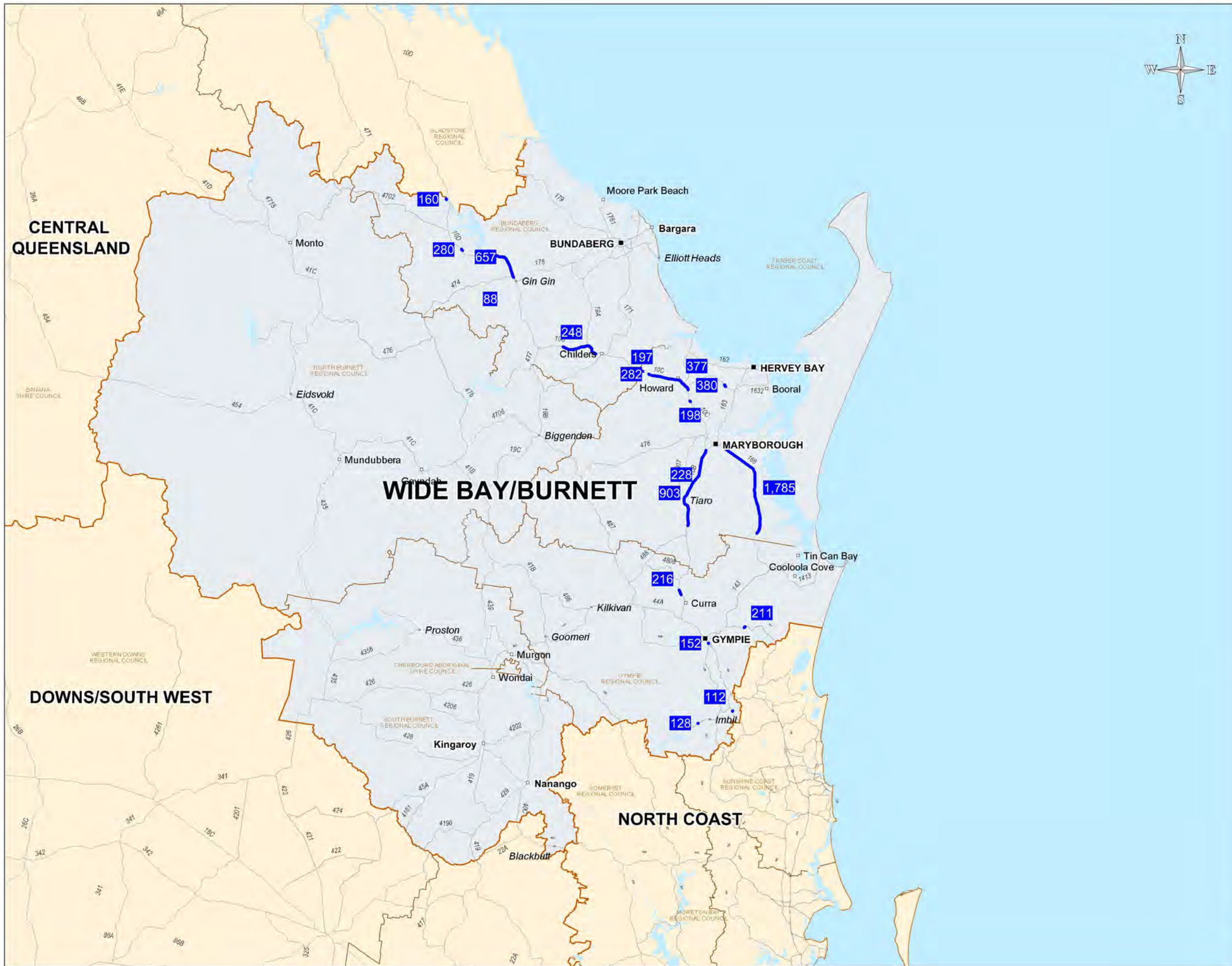
PROJECT	ROAD	S_DATE	E_DATE	c_START	c_END	TOTAL
211/10C/656	10C	28/06/2013	20140828	44.1	45.04	4299

Material use by project for year 2015

PROJECT	ROAD	S_DATE	E_DATE	c_START	c_END	TOTAL
---------	------	--------	--------	---------	-------	-------

Branch/Unit : <b>TNRP Mapping Section</b>	<b>Wide Bay/Burnett Transport Network Reconstruction Program (TNRP)</b>  <b>QUARRY MATERIALS</b>	 <b>Transport and Main Roads</b>	
Projection/ Datum : Geocentric Datum of Australia (GDA) 1994, Lat Long		Plan No/ Job No:	Issue: <b>A</b> Date: <b>03/04/2013</b>
File location : C:\06 Field Implementation\06-04 GIS\Map Projects\Materials\Feb_Quarters\Maps WBRWBR_QUARRY MATERIALS_Project_WOR		Drawn by: <b>AL</b>	Checked by:

© The State of Queensland, 2010. © Pinesy Bowes Software Pty Ltd, 2010. © OR Limited, 2010. Based on [Dataset - State Digital Road Network (SDRN)] provided with the permission of Pinesy Bowes Software Pty Ltd (Current as at 04/10/10). [Dataset - Rail, Centre\_Line, May 2010] provided with the permission of OR Limited. Intermediate government datasets. Disclaimer: While every care is taken to ensure the accuracy of this data, Pinesy Bowes Software Pty Ltd and/or the State of Queensland and/or OR Limited makes no representations or warranties about its accuracy, reliability, completeness or suitability for any particular purpose and disclaims all responsibility and all liability (including without limitation liability in negligence) for all expenses, losses, damages (including indirect or consequential damage) and costs which you might incur as a result of the data being inaccurate or incomplete in any way and for any reason.



Quick Lime		
2013	01_Mar_13	Month Total 496 <i>Quarter Total 496</i>
2013	01_Apr_13	Month Total 1022
2013	01_May_13	Month Total 1052
2013	01_Jun_13	Month Total 556 <i>Quarter Total 2630</i>
2013	01_Jul_13	Month Total 1320
2013	01_Aug_13	Month Total 854
2013	01_Sep_13	Month Total 809 <i>Quarter Total 2983</i>
2013	01_Oct_13	Month Total 321
2013	01_Nov_13	Month Total 172
2013	01_Dec_13	Month Total 0 <i>Quarter Total 493</i>
2014	01_Jan_14	Month Total 0
2014	01_Feb_14	Month Total 0
2014	01_Mar_14	Month Total 0 <i>Quarter Total 0</i>
2014	01_Apr_14	Month Total 0
2014	01_May_14	Month Total 0
2014	01_Jun_14	Month Total 0 <i>Quarter Total 0</i>
2014	01_Jul_14	Month Total 0
2014	01_Aug_14	Month Total 0
2014	01_Sep_14	Month Total 0 <i>Quarter Total 0</i>
2014	01_Oct_14	Month Total 0
2014	01_Nov_14	Month Total 0
2014	01_Dec_14	Month Total 0 <i>Quarter Total 0</i>
2015	01_Jan_15	Month Total 0
2015	01_Feb_15	Month Total 0
2015	01_Mar_15	Month Total 0 <i>Quarter Total 0</i>
2015	01_Apr_15	Month Total 0
2015	01_May_15	Month Total 0
2015	01_Jun_15	Month Total 0 <i>Quarter Total 0</i>
2015	01_Jul_15	Month Total 0
2015	01_Aug_15	Month Total 0
2015	01_Sep_15	Month Total 0 <i>Quarter Total 0</i>
2015	01_Oct_15	Month Total 0
2015	01_Nov_15	Month Total 0
2015	01_Dec_15	Month Total 0 <i>Quarter Total 0</i>
2016	01_Jan_16	Month Total 0

**Legend**

- Materials required 2012 (tonne)
- Materials required 2013 (tonne)
- Materials required 2014 (tonne)
- Materials required 2015 (tonne)
- State Controlled Roads
- Regional Boundaries
- Local Government Boundaries

**TOWNS:**

MAJOR CENTRE	(10,001 - )	■ BRISBANE
TOWN	( 2,501 - 10,000)	□ Longreach
	( 1,001 - 2,500)	□ Beerwah
PLACE	( 201 - 1,000)	□ Aramac
LOCALITY / HOMESTEAD	0 - 200)	□ Bedourie
		□ Bamoya

Branch/Unit :	<b>TNRP Mapping Section</b>
Projection/ Datum :	Geocentric Datum of Australia (GDA) 1994, Lat Long
File location :	C:\06 Field Implementation\06-04 GIS\Map Projects\Materials\Feb_Quarters\WBR\Maps WBR_Quick Lime WOR

**WBR**  
**Transport Network Reconstruction Program**  
**(TNRP)**

**Quick Lime**

Transport and Main Roads

Queensland Government

Plan No/ Job No:	Issue: <b>A</b>	Date: 03/04/2013
Drawn by: AL	Checked by:	

Material use by project for year 2012

PROJECT	ROAD	S_DATE	E_DATE	c_START	c_END	TOTAL
---------	------	--------	--------	---------	-------	-------

Material use by project for year 2013


PROJECT	ROAD	S_DATE	E_DATE	c_START	c_END	TOTAL
232/10A/653	10A	28/06/2013	20130717	143.36	143.55	152
228/10B/653	10B	01/08/2013	20131122	50.09	80.91	903
232/10B/653	10B	07/07/2013	20130803	21.7	23.7	216
228/10B/657	10B	21/04/2013	20130519	71.46	71.79	228
228/10C/656	10C	06/04/2013	20130511	36.65	37.03	282
228/10C/653	10C	12/05/2013	20130605	15.82	16.12	198
228/10C/655	10C	25/06/2013	20130811	20.19	35.74	377
211/10C/655	10C	26/04/2013	20130527	59.45	73.89	248
228/10C/657	10C	30/04/2013	20130524	39.51	39.8	197
211/10D/660	10D	01/09/2013	20130921	50.1	50.35	160
211/10D/655	10D	21/06/2013	20130911	1.58	18.28	657
211/10D/658	10D	28/06/2013	20130802	27.9	28.5	280
232/141/653	141	06/04/2013	20130502	8	8.5	211
228/164/653	164	11-Jan-13 A	20130417	17.05	17.85	380
228/166/653	166	02-Nov-12 A	20131010	6.03	43	1785
211/474/656	474	11/09/2013	20130922	15.1	15.19	88
232/4832/653	4832	06/04/2013	20130422	7.17	7.27	128
232/485/653	485	03/06/2013	20130617	7.3	7.4	112

Material use by project for year 2014

PROJECT	ROAD	S_DATE	E_DATE	c_START	c_END	TOTAL
---------	------	--------	--------	---------	-------	-------

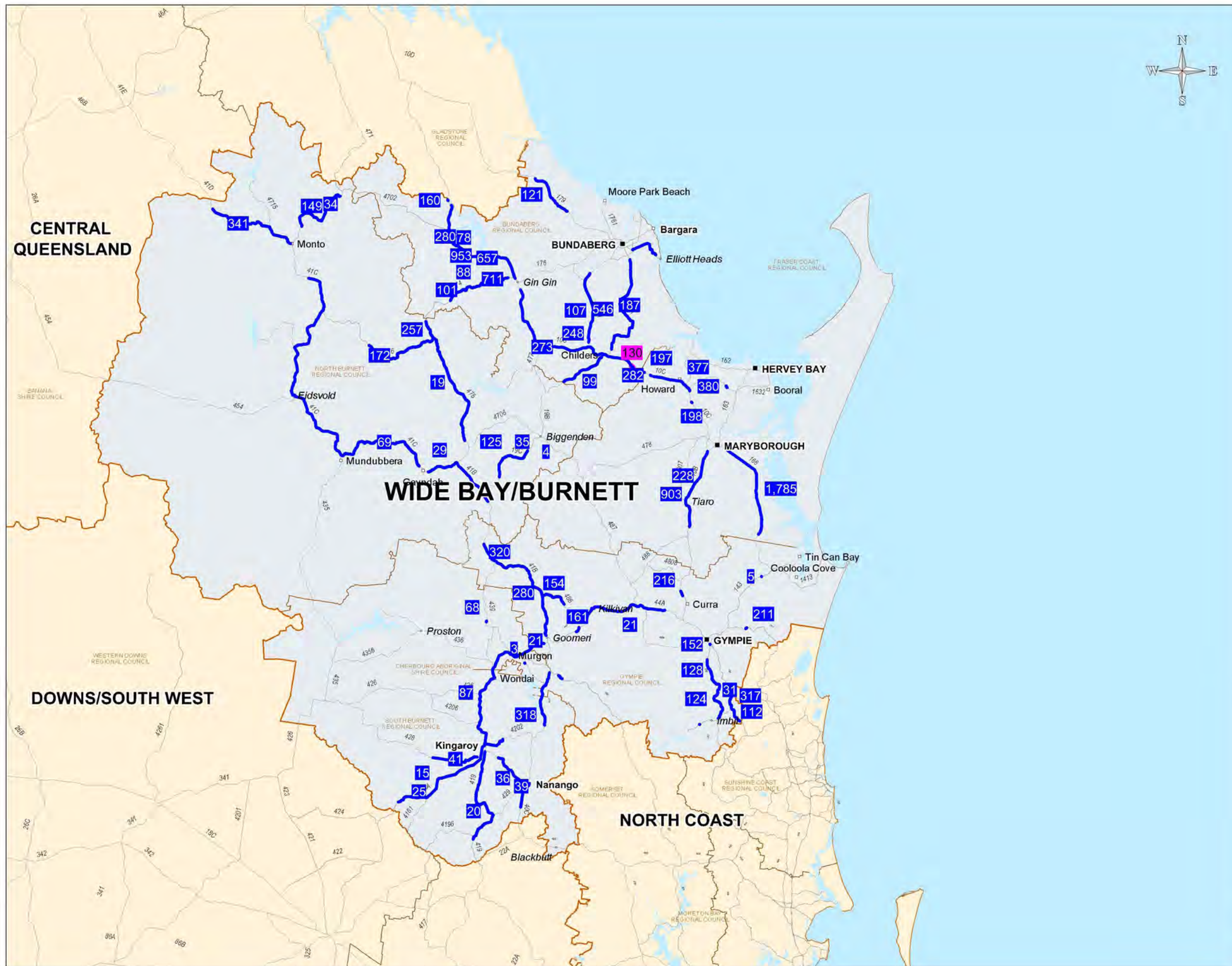
Material use by project for year 2015

PROJECT	ROAD	S_DATE	E_DATE	c_START	c_END	TOTAL
---------	------	--------	--------	---------	-------	-------

Branch/Unit : <b>TNRP Mapping Section</b>	<b>Wide Bay/Burnett Transport Network Reconstruction Program (TNRP)</b>	 <b>Transport and Main Roads</b>	
Projection/ Datum : Geocentric Datum of Australia (GDA) 1994, Lat Long		<b>Quick Lime</b>	
File location : C:\06 Field Implementation\06-04 GIS\Map Projects\Materials\Feb_Quarters\Maps WBRWBR_Quick Lime_Project_WOR		Plan No/ Job No: Drawn by: AL	Issue: <b>A</b> Checked by:

© The State of Queensland, 2010. © Pitney Bowes Software Pty Ltd, 2010. © QR Limited, 2010. Based on [Dataset - State Digital Road Network (SDRN)] provided with the permission of Pitney Bowes Software Pty Ltd (Current as at 04/10). [Dataset - Rail\_Centre\_Line, May 2010] provided with the permission of QR Limited and other state government datasets. Disclaimer: While every care is taken to ensure the accuracy of this data, Pitney Bowes Software Pty Ltd and/or the State of Queensland and/or QR Limited makes no representations or warranties about its accuracy, reliability, completeness or suitability for any particular purpose and disclaims all responsibility and all liability (including without limitation, liability in negligence) for all expenses, losses, damages (including indirect or consequential damage) and costs which you might incur as a result of the data being inaccurate or incomplete in any way and for any requirements may be subject to change

© The State of Queensland, 2010. © Plinney Bowes Software Pty Ltd, 2010. © OR Limited, 2010. Based on [Dataset - State Digital Road Network (SDRN)] provided with the permission of Plinney Bowes Software Pty Ltd (Current as at 04/10/2010). [Dataset - Rail, Centre\_Line, May 2010] provided with the permission of OR Limited. State government datasets. Disclaimer: While every care is taken to ensure the accuracy of this data, Plinney Bowes Software Pty Ltd and/or the State of Queensland and/or OR Limited makes no representations or warranties about its accuracy, reliability, completeness or suitability for any particular purpose and disclaims all responsibility and all liability (including without limitation) for all expenses, losses, damages (including indirect or consequential damage) and costs which you might incur as a result of the data being inaccurate or incomplete in any way and for any reason.



Stabilising Agent - Cement			
2013	01_Mar_13	Month Total	2225
		Quarter Total	2225
2013	01_Apr_13	Month Total	2713
2013	01_May_13	Month Total	2306
2013	01_Jun_13	Month Total	1226
		Quarter Total	6245
2013	01_Jul_13	Month Total	2562
2013	01_Aug_13	Month Total	1397
2013	01_Sep_13	Month Total	883
		Quarter Total	4842
2013	01_Oct_13	Month Total	369
2013	01_Nov_13	Month Total	216
2013	01_Dec_13	Month Total	4
		Quarter Total	589
2014	01_Jan_14	Month Total	3
2014	01_Feb_14	Month Total	3
2014	01_Mar_14	Month Total	7
		Quarter Total	13
2014	01_Apr_14	Month Total	14
2014	01_May_14	Month Total	23
2014	01_Jun_14	Month Total	27
		Quarter Total	64
2014	01_Jul_14	Month Total	28
2014	01_Aug_14	Month Total	25
2014	01_Sep_14	Month Total	0
		Quarter Total	53
2014	01_Oct_14	Month Total	0
2014	01_Nov_14	Month Total	0
2014	01_Dec_14	Month Total	0
		Quarter Total	0
2015	01_Jan_15	Month Total	0
2015	01_Feb_15	Month Total	0
2015	01_Mar_15	Month Total	0
		Quarter Total	0
2015	01_Apr_15	Month Total	0
2015	01_May_15	Month Total	0
2015	01_Jun_15	Month Total	0
		Quarter Total	0
2015	01_Jul_15	Month Total	0
2015	01_Aug_15	Month Total	0
2015	01_Sep_15	Month Total	0
		Quarter Total	0
2015	01_Oct_15	Month Total	0
2015	01_Nov_15	Month Total	0
2015	01_Dec_15	Month Total	0
		Quarter Total	0
2016	01_Jan_16	Month Total	0

**Legend**

- Materials required 2012 (tonne)
- Materials required 2013 (tonne)
- Materials required 2014 (tonne)
- Materials required 2015 (tonne)
- State Controlled Roads
- Regional Boundaries
- Local Government Boundaries

**TOWNS:**

MAJOR CENTRE	(10,001 - )	■ BRISBANE
TOWN	( 2,501 - 10,000)	□ Longreach
	( 1,001 - 2,500)	□ Beerwah
	( 201 - 1,000)	□ Aramac
PLACE	( 0 - 200)	□ Bedourie
LOCALITY / HOMESTEAD		□ Bamoya

Branch/Unit :	<b>TNRP Mapping Section</b>
Projection/ Datum :	Geocentric Datum of Australia (GDA) 1994, Lat Long
File location :	C:\06 Field Implementation\06-04 GIS\Map Projects\Materials\Feb_Quarters\WBR\Maps WBR_STABILISING AGENT - CEMENT WOR

**WBR**  
**Transport Network Reconstruction Program**  
**(TNRP)**

**STABILISING AGENT - CEMENT**

Transport and Main Roads

Queensland Government


Plan No/ Job No:	Issue: <b>A</b>	Date: 03/04/2013
Drawn by: AL	Checked by:	

Material use by project for year 2012

PROJECT	ROAD	S_DATE	E_DATE	c_START	c_END	TOTAL
---------	------	--------	--------	---------	-------	-------

Material use by project for year 2013

PROJECT	ROAD	S_DATE	E_DATE	c_START	c_END	TOTAL
232/10A/653	10A	28/06/2013	20130717	143.36	143.55	152
228/10B/653	10B	01/08/2013	20131122	50.09	80.91	903
232/10B/653	10B	07/07/2013	20130803	21.7	23.7	216
228/10B/657	10B	21/04/2013	20130519	71.46	71.79	228
211/10C/652	10C	01/03/2013	20130723	44.1	108.4	273
228/10C/656	10C	06/04/2013	20130511	36.65	37.03	282
228/10C/653	10C	12/05/2013	20130605	15.82	16.12	198
228/10C/655	10C	25/06/2013	20130811	20.19	35.74	377
211/10C/655	10C	26/04/2013	20130527	59.45	73.89	248
211/10C/656	10C	28/06/2013	20140828	44.1	45.04	142
228/10C/657	10C	30/04/2013	20130524	39.51	39.8	197
211/10D/656	10D	01/03/2013	20130415	6.53	6.95	711
211/10D/652	10D	01/03/2013	20130603	4.05	47.9	953
211/10D/651	10D	01/03/2013	20130718	18.11	44	78
211/10D/660	10D	01/09/2013	20130921	50.1	50.35	160
211/10D/655	10D	21/06/2013	20130911	1.58	18.28	657
211/10D/658	10D	28/06/2013	20130802	27.9	28.5	280
232/141/653	141	06/04/2013	20130502	8	8.5	211
232/143/652	143	01/03/2013	20130320	37.42	37.52	5
228/164/653	164	11-Jan-13 A	20130417	17.05	17.85	380
228/166/653	166	02-Nov-12 A	20131010	6.03	43	1785
211/171/652	171	01/03/2013	20130320	3.23	47.07	187
211/171/651	171	01/03/2013	20130812	16.75	43	546
211/172/652	172	01/03/2013	20130613	2.42	14.7	87
211/179/652	179	01/03/2013	20130405	20.67	39.2	121
211/19A/652	19A	01/03/2013	20131011	17.85	44.99	107
211/19B/652	19B	01/03/2013	20130608	1.28	19.8	99
249/19C/651	19C	01/03/2013	20130320	13.3	21.08	35
249/19C/652	19C	01/03/2013	20130425	8.15	26.95	125
261/40C/651	40C	01/03/2013	20130320	12.45	15.45	39
261/40C/652	40C	27/04/2013	20130504	10.92	37.32	36
261/419/652	419	01/03/2013	20130425	0.65	42.58	20
261/41A/652	41A	10/03/2013	20130409	24.07	32.53	318
232/41A/652	41A	14/07/2013	20130803	24.07	45.15	318
249/41B/652	41B	01/03/2013	20130623	67.64	98.7	29
232/41B/652	41B	01/03/2013	20130731	0.86	50.43	280
232/41B/651	41B	10/07/2013	20130829	23	46.55	320
249/41C/651	41C	01/03/2013	20130321	2.64	133.76	69
249/41D/652	41D	21/06/2013	20130819	0.48	37.61	341
261/4202/652	4202	01/03/2013	20130320	0	8	3
261/4202/656	4202	01/03/2013	20130415	0	2.08	3
261/428/652	428	01/03/2013	20130405	1.3	18.82	41
261/437/652	437	01/03/2013	20130320	1.66	1.88	3
261/439/656	439	01/03/2013	20130405	17.07	17.46	68
232/44A/651	44A	21/06/2013	20130711	47.5	49.5	161
232/44A/652	44A	25/07/2013	20130730	8.2	42.25	21
261/45A/652	45A	02/08/2013	20130916	66.12	109.9	25
261/45A/651	45A	25/07/2013	20130730	83.02	83.31	15
232/45B/652	45B	01/03/2013	20130312	55.45	58.7	87
261/45B/651	45B	07/09/2013	20130917	48.3	49.35	21
261/45B/652	45B	12/07/2013	20130831	0.05	58.7	87
249/471/652	471	22/07/2013	20130805	96.3	123.8	149
249/471/651	471	24/10/2013	20131114	112.34	113.03	34
249/474/652	474	07/03/2013	20130428	43.58	50.3	257
211/474/656	474	11/09/2013	20130922	15.1	15.19	88
211/474/652	474	27/05/2013	20130722	2.47	28.53	101

Branch/Unit : <b>TNRP Mapping Section</b>	<b>Wide Bay/Burnett</b> <b>Transport Network Reconstruction Program</b> <b>(TNRP)</b>  <b>STABILISING AGENT - CEMENT</b>	 <b>Transport and Main Roads</b>		
Projection/ Datum : Geocentric Datum of Australia (GDA) 1994, Lat Long		Plan No/ Job No:	Issue: <b>A</b>	Date: 03/04/2013
File location : C:\06 Field Implementation\06-04 GIS\Map Projects\Materials\Feb_Quarters\Maps WBRWBR_STABILISING_AGENT - CEMENT_Project_WOR		Drawn by: AL	Checked by:	

© The State of Queensland, 2010. © Pitney Bowes Software Pty Ltd, 2010. © QR Limited, 2010. Based on [Dataset - State Digital Road Network (SDRN)] provided with the permission of Pitney Bowes Software Pty Ltd (Current as at 04/10). [Dataset - Rail\_Centre\_Line, May 2010] provided with the permission of QR Limited and other state government datasets. Disclaimer: While every care is taken to ensure the accuracy of this data, Pitney Bowes Software Pty Ltd and/or the State of Queensland and/or QR Limited makes no representations or warranties about its accuracy, reliability, completeness or suitability for any particular purpose and disclaims all responsibility and all liability (including without limitation, liability in negligence) for all expenses, losses, damages (including indirect or consequential damage) and costs which you might incur as a result of the data being inaccurate or incomplete in any way and for any requirements may be subject to change


PROJECT	ROAD	S_DATE	E_DATE	c_START	c_END	TOTAL
249/475/652	475	01/03/2013	20130320	11.22	55.54	19
249/476/651	476	02/07/2013	20130707	34.3	34.67	18
249/476/652	476	11/04/2013	20130525	27.21	58.48	172
249/478/652	478	01/03/2013	20130405	59.64	59.74	4
232/483/651	483	01/03/2013	20130509	14.3	33.35	124
232/483/652	483	01/03/2013	20130509	6.05	29.81	128
232/4832/653	4832	06/04/2013	20130422	7.17	7.27	128
232/485/651	485	01/03/2013	20130509	0.25	5	31
232/485/652	485	01/03/2013	20130608	1.8	11.77	317
232/485/653	485	03/06/2013	20130617	7.3	7.4	112
232/486/652	486	01/03/2013	20130509	12.22	21.89	154
232/491/652	491	21/06/2013	20130630	99.97	101.9	17

Material use by project for year 2014

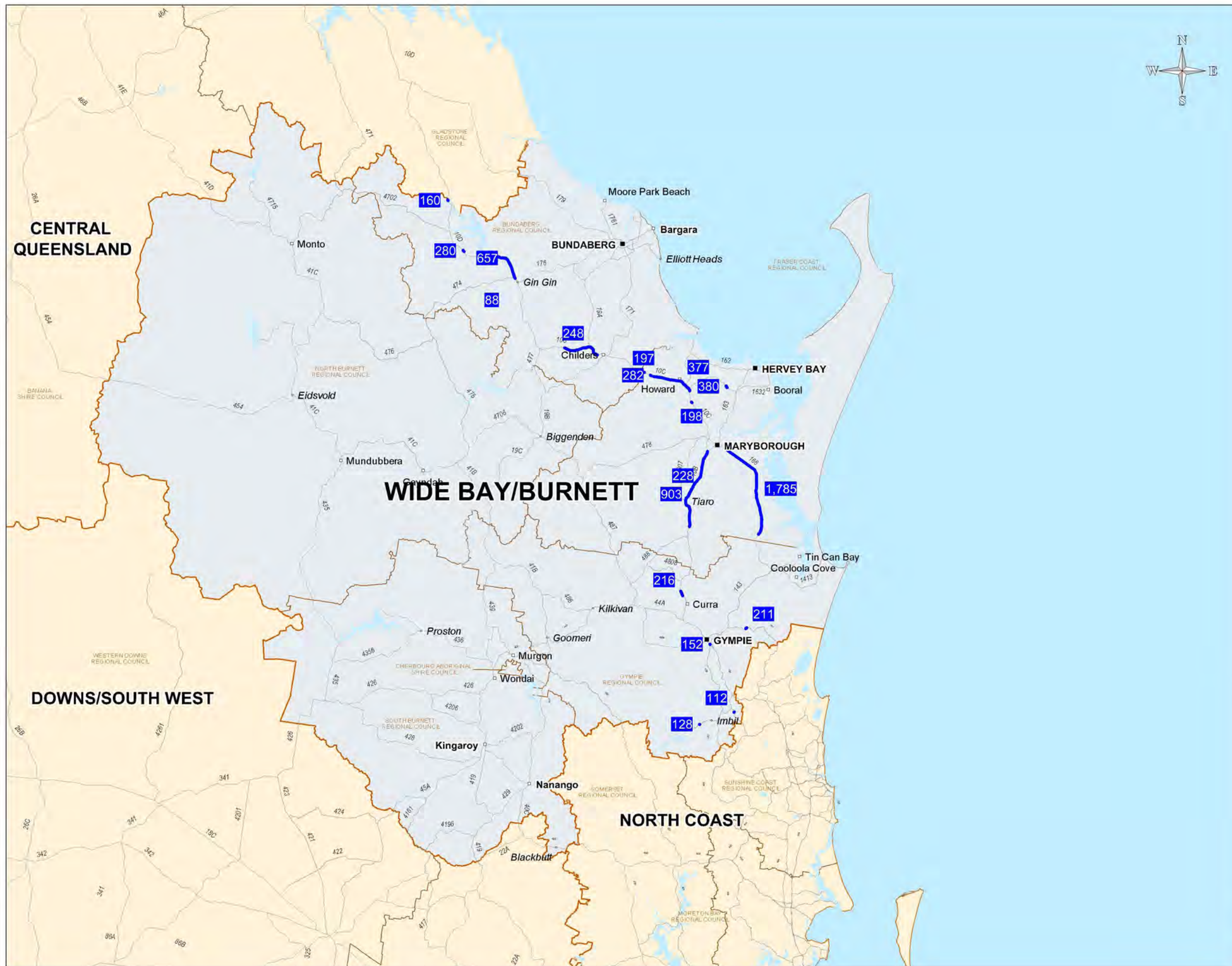
PROJECT	ROAD	S_DATE	E_DATE	c_START	c_END	TOTAL
211/10C/656	10C	28/06/2013	20140828	44.1	45.04	130

Material use by project for year 2015

PROJECT	ROAD	S_DATE	E_DATE	c_START	c_END	TOTAL
---------	------	--------	--------	---------	-------	-------

Branch/Unit: <b>TNRP Mapping Section</b>	<b>Wide Bay/Burnett Transport Network Reconstruction Program (TNRP)</b>	 <b>Transport and Main Roads</b>	
Projection/ Datum: Geocentric Datum of Australia (GDA) 1994, Lat Long		Plan No/ Job No:	Issue: <b>A</b> Date: <b>03/04/2013</b>
File location: C:\06 Field Implementation\06-04 GIS\Map Projects\Materials\Feb_Quarters\Maps WBRWBR_STABILISING AGENT - CEMENT_Project_WOR		Drawn by: <b>AL</b>	Checked by:
<b>STABILISING AGENT - CEMENT</b>			

© The State of Queensland, 2010. © Pinesy Bowes Software Pty Ltd, 2010. © OR Limited, 2010. Based on [Dataset - State Digital Road Network (SDRN)] provided with the permission of Pinesy Bowes Software Pty Ltd (Current as at 04/10/10). [Dataset - Rail, Centre\_Line, May 2010] provided with the permission of OR Limited. Intermediate government datasets. Disclaimer: While every care is taken to ensure the accuracy of this data, Pinesy Bowes Software Pty Ltd and/or the State of Queensland and/or OR Limited makes no representations or warranties about its accuracy, reliability, completeness or suitability for any particular purpose and disclaims all responsibility and all liability (including without limitation liability in negligence) for all expenses, losses, damages (including indirect or consequential damage) and costs which you might incur as a result of the data being inaccurate or incomplete in any way and for any reason.



Water		
2013	01_Mar_13	Month Total 496 <i>Quarter Total 496</i>
2013	01_Apr_13	Month Total 1022
2013	01_May_13	Month Total 1052
2013	01_Jun_13	Month Total 556 <i>Quarter Total 2630</i>
2013	01_Jul_13	Month Total 1320
2013	01_Aug_13	Month Total 854
2013	01_Sep_13	Month Total 809 <i>Quarter Total 2983</i>
2013	01_Oct_13	Month Total 321
2013	01_Nov_13	Month Total 172
2013	01_Dec_13	Month Total 0 <i>Quarter Total 493</i>
2014	01_Jan_14	Month Total 0
2014	01_Feb_14	Month Total 0
2014	01_Mar_14	Month Total 0 <i>Quarter Total 0</i>
2014	01_Apr_14	Month Total 0
2014	01_May_14	Month Total 0
2014	01_Jun_14	Month Total 0 <i>Quarter Total 0</i>
2014	01_Jul_14	Month Total 0
2014	01_Aug_14	Month Total 0
2014	01_Sep_14	Month Total 0 <i>Quarter Total 0</i>
2014	01_Oct_14	Month Total 0
2014	01_Nov_14	Month Total 0
2014	01_Dec_14	Month Total 0 <i>Quarter Total 0</i>
2015	01_Jan_15	Month Total 0
2015	01_Feb_15	Month Total 0
2015	01_Mar_15	Month Total 0 <i>Quarter Total 0</i>
2015	01_Apr_15	Month Total 0
2015	01_May_15	Month Total 0
2015	01_Jun_15	Month Total 0 <i>Quarter Total 0</i>
2015	01_Jul_15	Month Total 0
2015	01_Aug_15	Month Total 0
2015	01_Sep_15	Month Total 0 <i>Quarter Total 0</i>
2015	01_Oct_15	Month Total 0
2015	01_Nov_15	Month Total 0
2015	01_Dec_15	Month Total 0 <i>Quarter Total 0</i>
2016	01_Jan_16	Month Total 0

**Legend**

- Materials required 2012 (litre)
- Materials required 2013 (litre)
- Materials required 2014 (litre)
- Materials required 2015 (litre)
- State Controlled Roads
- Regional Boundaries
- Local Government Boundaries

**TOWNS:**

MAJOR CENTRE	(10,001 - )	■ <b>BRISBANE</b>
TOWN	( 2,501 - 10,000)	□ <b>Longreach</b>
	( 1,001 - 2,500)	□ <b>Beerwah</b>
PLACE	( 201 - 1,000)	□ <b>Aramac</b>
LOCALITY / HOMESTEAD	0 - 200)	□ <b>Bedourie</b>
		□ <b>Bamoya</b>

Branch/Unit :	<b>TNRP Mapping Section</b>
Projection/ Datum :	Geocentric Datum of Australia (GDA) 1994, Lat Long
File location :	C:\06 Field Implementation\06-04 GIS\Map Projects\Materials\Feb_Quarters\WBR\Maps WBR_WATER.WOR

**WBR**  
**Transport Network Reconstruction Program**  
**(TNRP)**

**WATER**

Transport and Main Roads

Queensland Government

Plan No/ Job No:	Issue: <b>A</b>	Date: 03/04/2013
Drawn by: AL	Checked by:	

Material use by project for year 2012

PROJECT	ROAD	S_DATE	E_DATE	c_START	c_END	TOTAL
---------	------	--------	--------	---------	-------	-------

Material use by project for year 2013


PROJECT	ROAD	S_DATE	E_DATE	c_START	c_END	TOTAL
232/10A/653	10A	28/06/2013	20130717	143.36	143.55	152
228/10B/653	10B	01/08/2013	20131122	50.09	80.91	903
232/10B/653	10B	07/07/2013	20130803	21.7	23.7	216
228/10B/657	10B	21/04/2013	20130519	71.46	71.79	228
228/10C/656	10C	06/04/2013	20130511	36.65	37.03	282
228/10C/653	10C	12/05/2013	20130605	15.82	16.12	198
228/10C/655	10C	25/06/2013	20130811	20.19	35.74	377
211/10C/655	10C	26/04/2013	20130527	59.45	73.89	248
228/10C/657	10C	30/04/2013	20130524	39.51	39.8	197
211/10D/660	10D	01/09/2013	20130921	50.1	50.35	160
211/10D/655	10D	21/06/2013	20130911	1.58	18.28	657
211/10D/658	10D	28/06/2013	20130802	27.9	28.5	280
232/141/653	141	06/04/2013	20130502	8	8.5	211
228/164/653	164	11-Jan-13 A	20130417	17.05	17.85	380
228/166/653	166	02-Nov-12 A	20131010	6.03	43	1785
211/474/656	474	11/09/2013	20130922	15.1	15.19	88
232/4832/653	4832	06/04/2013	20130422	7.17	7.27	128
232/485/653	485	03/06/2013	20130617	7.3	7.4	112

Material use by project for year 2014

PROJECT	ROAD	S_DATE	E_DATE	c_START	c_END	TOTAL
---------	------	--------	--------	---------	-------	-------

Material use by project for year 2015

PROJECT	ROAD	S_DATE	E_DATE	c_START	c_END	TOTAL
---------	------	--------	--------	---------	-------	-------

Branch/Unit : <b>TNRP Mapping Section</b>	<b>Wide Bay/Burnett Transport Network Reconstruction Program (TNRP)</b>  <b>WATER</b>	 <b>Transport and Main Roads</b>	
Projection/ Datum : Geocentric Datum of Australia (GDA) 1994, Lat Long		Plan No/ Job No:	Issue: <b>A</b> Date: 03/04/2013
File location : C:\06 Field Implementation\06-04 GIS\Map Projects\Materials\Feb_Quarters\Maps WBRWBR_WATER_Project_WOR		Drawn by: AL	Checked by:

© The State of Queensland, 2010. © Pitney Bowes Software Pty Ltd, 2010. © QR Limited, 2010. Based on [Dataset - State Digital Road Network (SDRN)] provided with the permission of Pitney Bowes Software Pty Ltd (Current as at 04/10). [Dataset - Rail\_Centre\_Line, May 2010] provided with the permission of QR Limited and other state government datasets. Disclaimer: While every care is taken to ensure the accuracy of this data, Pitney Bowes Software Pty Ltd and/or the State of Queensland and/or QR Limited makes no representations or warranties about its accuracy, reliability, completeness or suitability for any particular purpose and disclaims all responsibility and all liability (including without limitation, liability in negligence) for all expenses, losses, damages (including indirect or consequential damage) and costs which you might incur as a result of the data being inaccurate or incomplete in any way and for any requirements may be subject to change